



# Ullapool

## HIGHLAND

POPULATION **1,469**

Ullapool in Highland is a former planned fishing settlement designed by Thomas Telford in the late 18th century. It was an important herring port. In the 20th century it was a very significant factory fishing port. It is a ferry port to the Outer Hebrides and an important tourist and local service centre.

In small towns like this one, and similar, this population includes older people, some still in work often in less well paid sectors. It also includes a significant inactive population, some in poorer health. There is a higher proportion of single households and car ownership is lower.

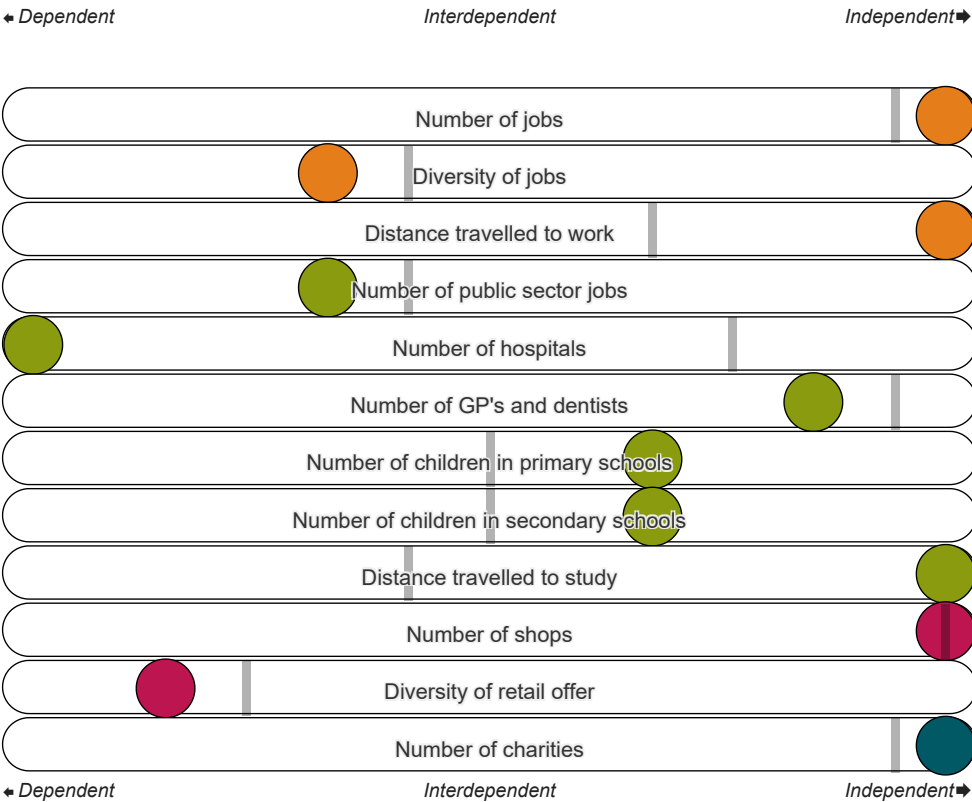
Ullapool is an interdependent to independent town.

Its most similar towns are [Aviemore](#), [Dufftown](#), [Golspie](#), and [Langholm](#).

To gain more insight into Ullapool, compare it to any of the other towns included in USP.

---

# Inter-relationships



Ullapool is an **interdependent to independent** town.

Combining inter-relationships and typology, Ullapool is grouped with 6 other towns. It has similarities to these towns in terms of the number of charities, children in primary schools, jobs, public sector jobs, shops, GP's and dentists, and diversity of retail offer. It also has similarities in the diversity of jobs.

It differs in terms of the distance travelled to work, and the distance travelled to study. Ullapool differs most from its group in the number of hospitals.

- Employment
- Public
- Commercial
- Social
- Average for the category

**Population change 2011 to 2022****-5%**

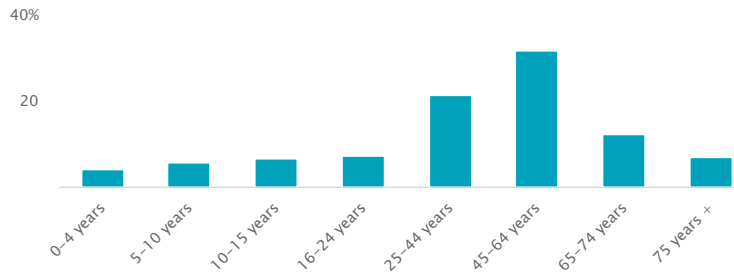
▲ More  
than similar towns per head of population

**Household change 2011 to 2022****4%**

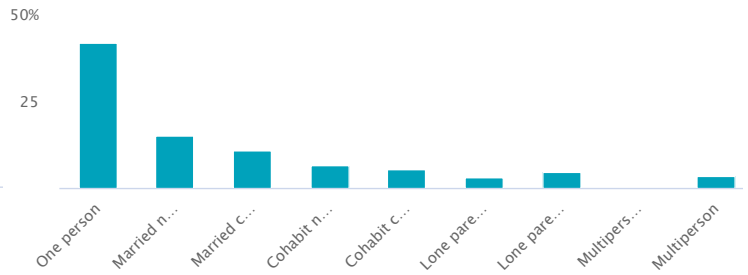
▲ More  
than similar towns per head of population

# Population

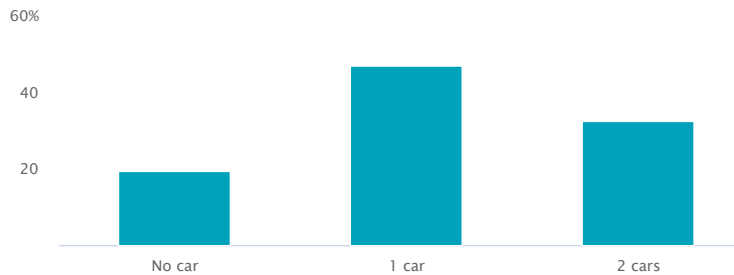
## Age



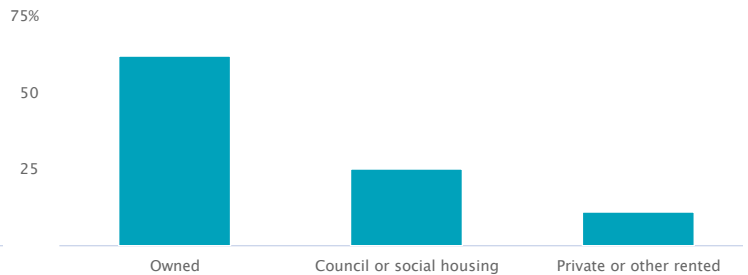
## Household composition



## Car ownership



## Tenure



## Population 2022

**1k**

▼ Less  
than similar towns

## Households 2022

**716**

▼ Less  
than similar towns

## Population change 2011 to 2022

**-5%**

▲ More  
than similar towns per head of population

## Household change 2011 to 2022

**4%**

▲ More  
than similar towns per head of population

## Very bad health

**1%**

▼ Less  
than similar towns per head of population

## No central heating

**6%**

▲ More  
than similar towns per head of population

## Occupancy rating of bedrooms 1 or less

**2%**

▲ More  
than similar towns per head of population

## Disabled

**4%**

▲ More  
than similar towns per head of population



# Employment

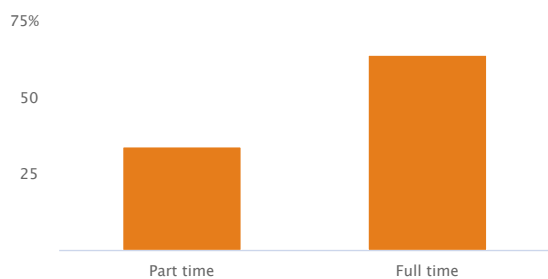
## Jobs

1000

▲ More  
than similar towns per head of population

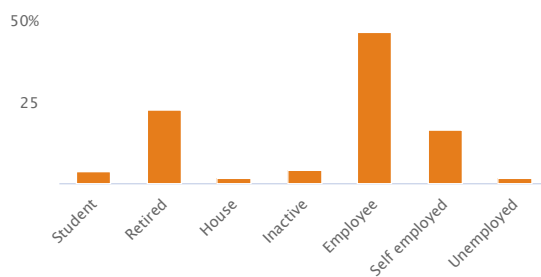
## Employment type

(% working full time vs part time aged 16-74)



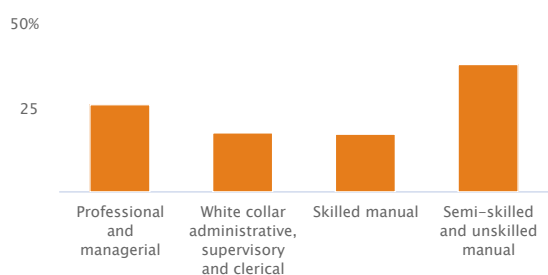
## Occupation

(% aged 16-74)

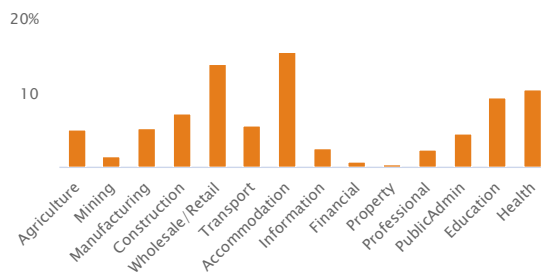


## Social Grade

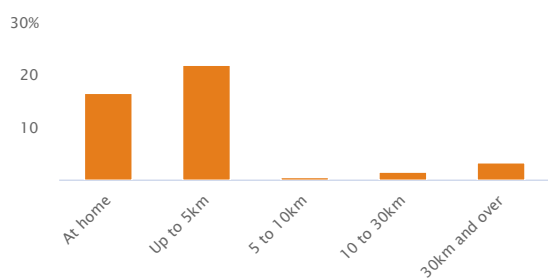
(% households aged 16-64)



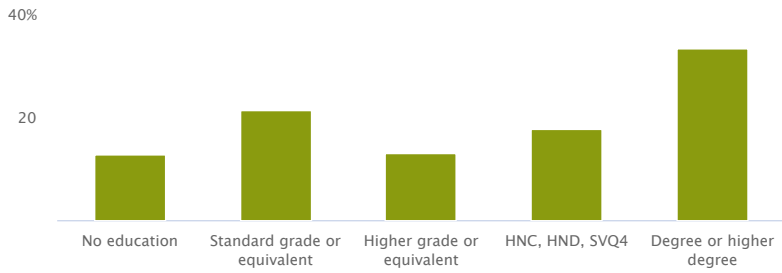
## Sector Diversity



## Distance travelled to work



**Education**  
(% all people aged 16 and over)



**Children in primary schools**

129

▲ More  
than similar towns per head of population

**Children in secondary schools**

173

▲ More  
than similar towns per head of population

**Hospitals**

0

▼ Less  
than similar towns per head of population

**GP's and dentists**

5

▼ Less  
than similar towns per head of population

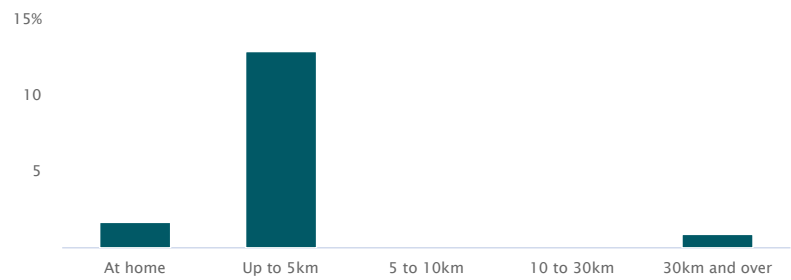
**Number of people per shop****43**

▲ More  
than similar towns per head of population

**Diversity of retail offer (%)****33**

▲ More  
than similar towns per head of population

Distance travelled to study



Number of residents per charity



▲ More  
than similar towns per head of population



Households with D, E, F  
energy performance  
certificate rating

45%

▲ More  
than similar towns per head of population

Households with green  
energy heating system

12%

▲ More  
than similar towns per head of population

Average house price (£)

275k

▲ More  
than similar towns per head of population