

Symington (South Ayrshire)

SOUTH AYRSHIRE

POPULATION **1,619**

Symington is in South Ayrshire. The original quarrying village is now a much extended commuter settlement for Ayr and Kilmarnock.

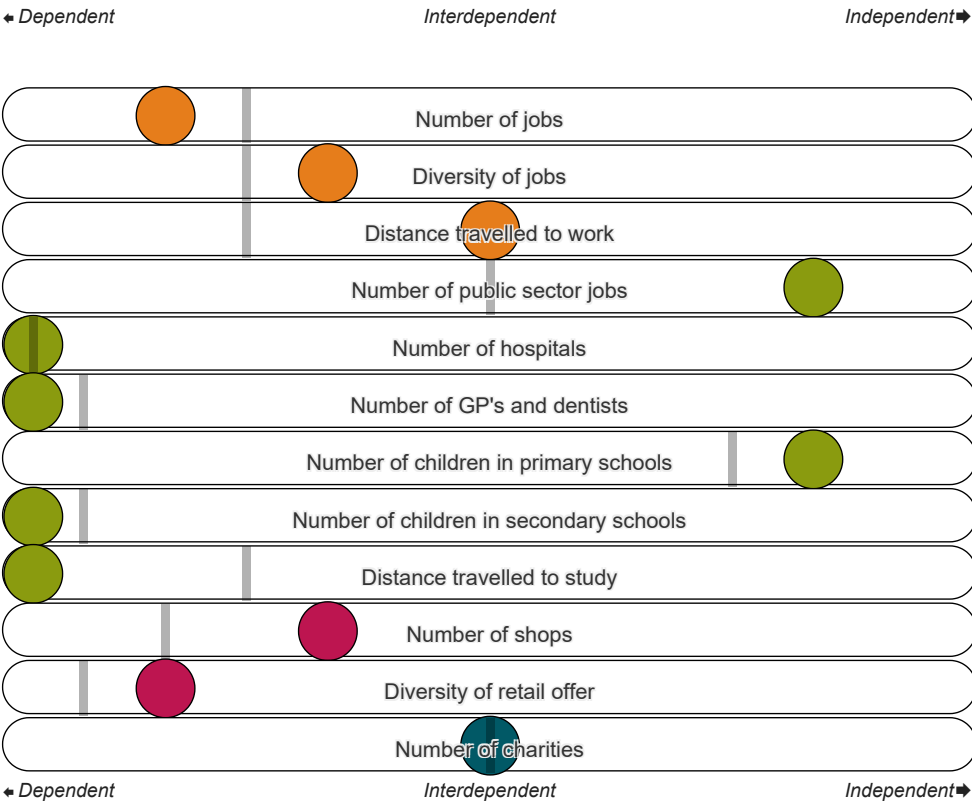
In this small town, this population is characterised by older working age families with teenagers. They are more highly educated and have higher social grades than some other groups. 2 car ownership is higher than in other groups.

Symington (South Ayrshire) is a dependent to interdependent town.

Its most similar towns are [Abermethy](#), [Balmedie](#), [Brookfield](#), and [Howwood](#).

To gain more insight into Symington (South Ayrshire), compare it to any of the other towns included in USP.

Inter-relationships



Symington (South Ayrshire) is a **dependent to interdependent** town.

Combining inter-relationships and typology, Symington (South Ayrshire) is grouped with 14 other towns. It has similarities to these towns in terms of the number of charities, hospitals, children in primary schools, children in secondary schools, jobs, GP's and dentists, and diversity of retail offer. It also has similarities in the diversity of jobs.

It differs in terms of the number of public sector jobs. It also differs in the distance travelled to work. Symington (South Ayrshire) differs most from its group in the distance travelled to study.

- Orange Employment
- Green Public
- Pink Commercial
- Teal Social
- Grey Average for the category

Population change 2011 to 2022**46%**

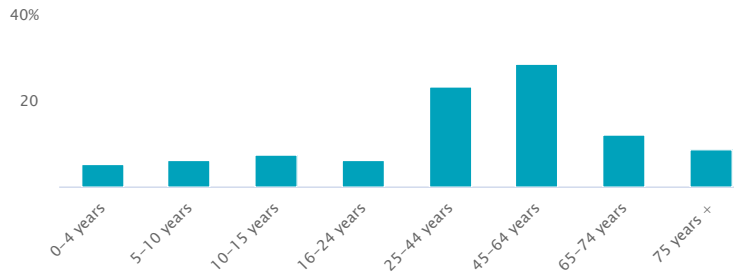
▲ More
than similar towns per head of population

Household change 2011 to 2022**47%**

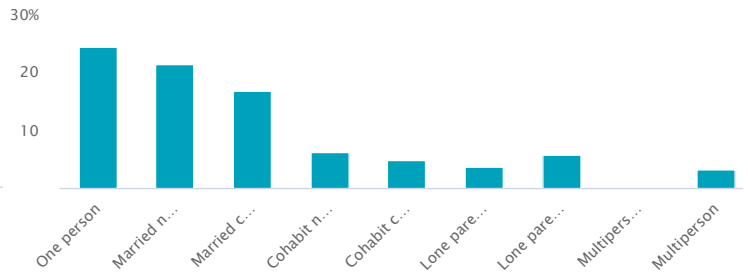
▲ More
than similar towns per head of population

Population

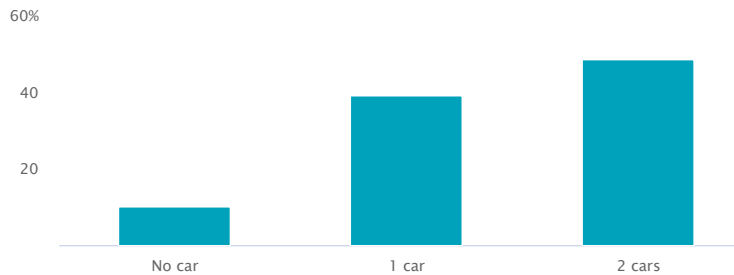
Age



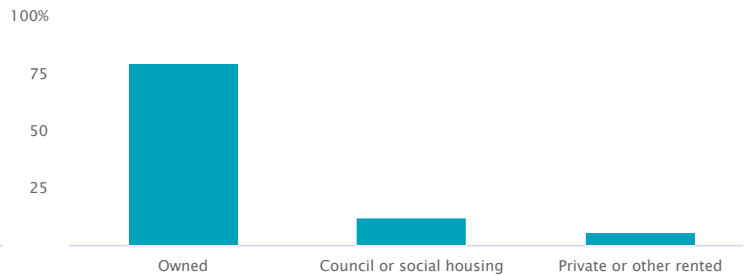
Household composition



Car ownership



Tenure



Population 2022

2k

▲ More
than similar towns

Households 2022

693

▲ More
than similar towns

Population change 2011 to 2022

46%

▲ More
than similar towns per head of population

Household change 2011 to 2022

47%

▲ More
than similar towns per head of population

Very bad health

1%

▼ Less
than similar towns per head of population

No central heating

1%

▼ Less
than similar towns per head of population

Occupancy rating of bedrooms 1 or less

1%

▼ Less
than similar towns per head of population

Disabled

3%

▲ More
than similar towns per head of population



Employment

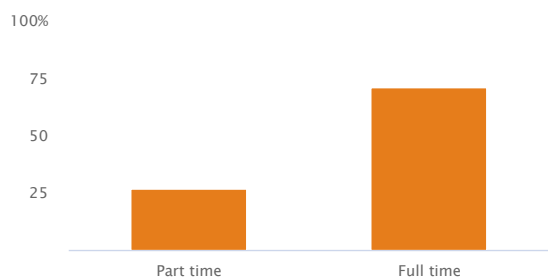
Jobs

150

▼ Less
than similar towns per head of population

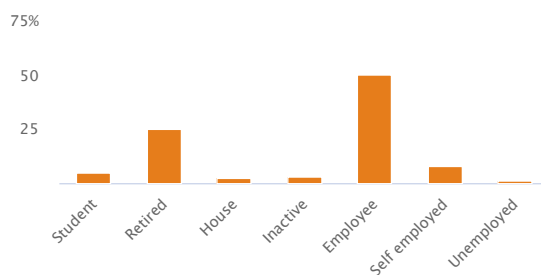
Employment type

(% working full time vs part time aged 16-74)



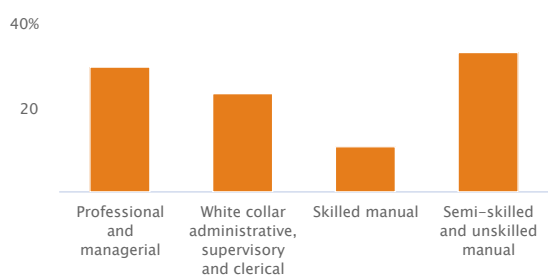
Occupation

(% aged 16-74)

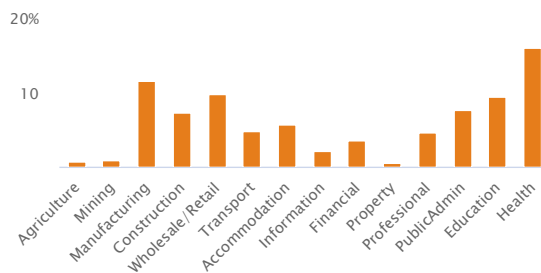


Social Grade

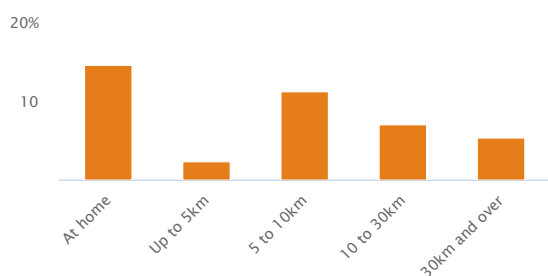
(% households aged 16-64)



Sector Diversity

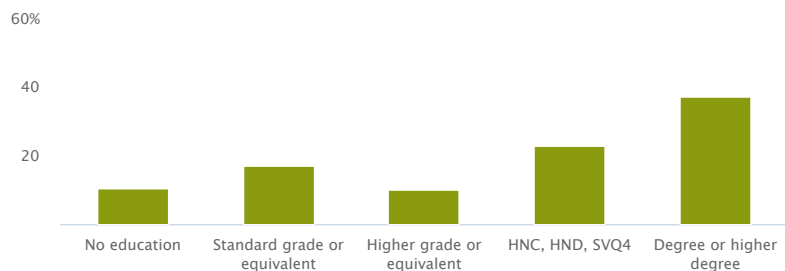


Distance travelled to work



Education

(% all people aged 16 and over)



Children in primary schools

163

▼ Less
than similar towns per head of population

Children in secondary schools

0

▼ Less
than similar towns per head of population

Hospitals

0

The same
as similar towns per head of population

GP's and dentists

0

▼ Less
than similar towns per head of population

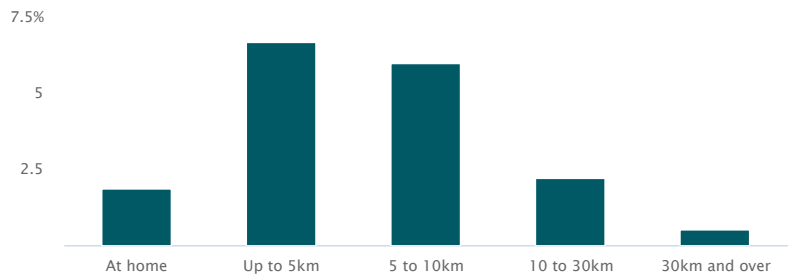
Number of people per shop**270**

▲ More
than similar towns per head of population

Diversity of retail offer (%)**0**

The same
as similar towns per head of population

Distance travelled to study



Number of residents per charity

405

▼ Less
than similar towns per head of population

Environment Indicators

Households with D, E, F
energy performance
certificate rating

16%

▲ More
than similar towns per head of population

Households with green
energy heating system

3%

▲ More
than similar towns per head of population

Average house price (£)

326k

▼ Less
than similar towns per head of population