

Rosyth

FIFE

POPULATION **13,303**

Rosyth is in Fife. The town is dominated by the Royal Dockyard and cruise ship and freight port. It originated as a garden city and port for Dunfermline in 1909. Housing was built for dockyard workers. A naval base operated until 1994. The dockyard was privatised and operated by Babcock International. A recent business park Rosyth Europarc is attracting new business to Rosyth (including intelligent Finance and Royal Bank of Scotland).

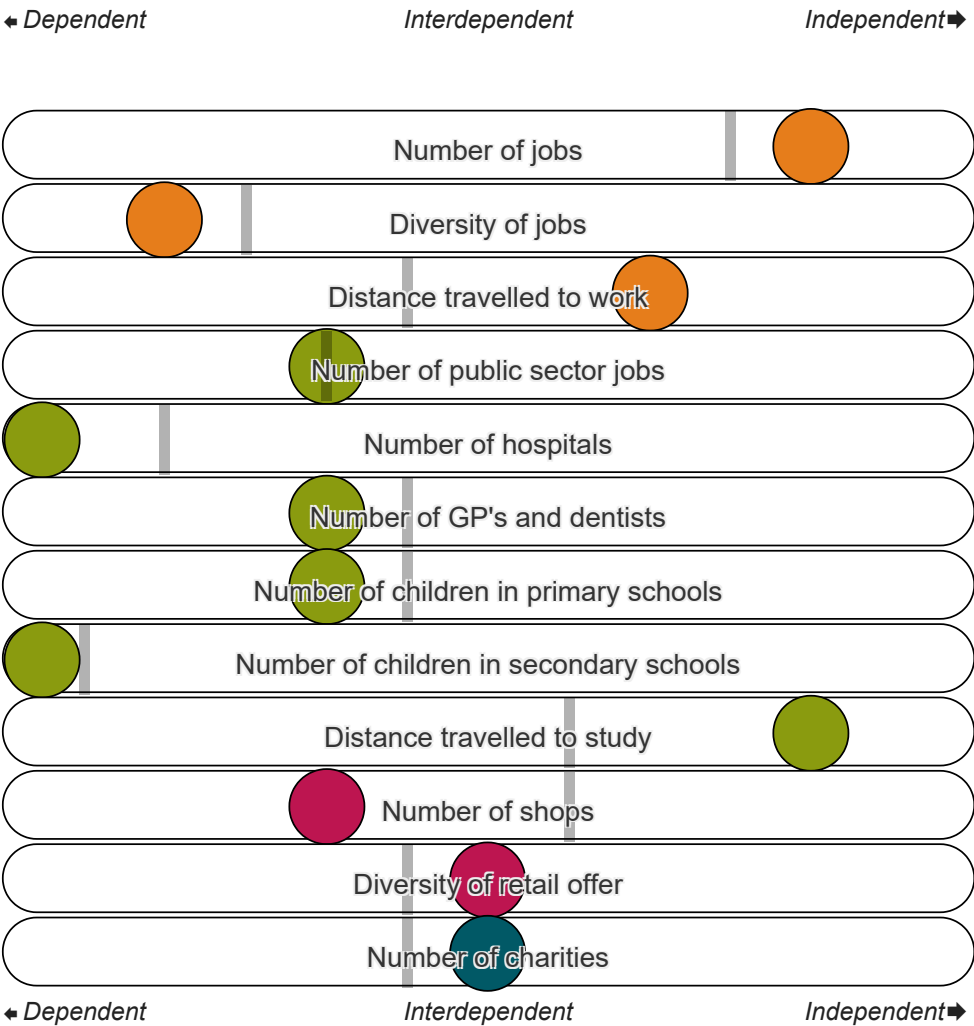
In large towns such as this, this population includes older people, some still in work often in less well paid sectors. It also includes a significant inactive population, some in poorer health. There is a higher proportion of single households and car ownership is lower.

Rosyth is an interdependent to dependent town.

Its most similar towns are [Kilsyth](#), and [Leven](#).

To gain more insight into Rosyth, compare it to any of the other towns included in USP.

Inter-relationships



Rosyth is an **interdependent to dependent** town.

Combining inter-relationships and typology, Rosyth is grouped with 2 other towns. It has similarities to these towns in terms of the number of charities, hospitals, children in primary schools, children in secondary schools, jobs, public sector jobs, GP's and dentists, and diversity of retail offer. It also has similarities in the diversity of jobs.

It differs in terms of the distance travelled to study. Rosyth differs most from its group in the number of shops.

- Employment
- Public
- Commercial
- Social
- Average for the category

Population change 2011 to 2022**-2%**

▼ Less
than similar towns per head of population

Household change 2011 to 2022**5%**


▼ Less
than similar towns per head of population

Population

Age

40%

20



Household composition

40%

20



Car ownership

60%

40

20



Tenure

75%

50

25



Population 2022

13k

▲ More
than similar towns

Households 2022

6k

▲ More
than similar towns

Population change 2011 to 2022

-2%

▼ Less
than similar towns per head of population

Household change 2011 to 2022

5%

▼ Less
than similar towns per head of population

Very bad health

1%

▼ Less

No central heating

1%

▼ Less

than similar towns per head of population

Occupancy rating of bedrooms 1 or less

2%

▼ Less
than similar towns per head of population

than similar towns per head of population

Disabled

6%

▼ Less
than similar towns per head of population

Employment

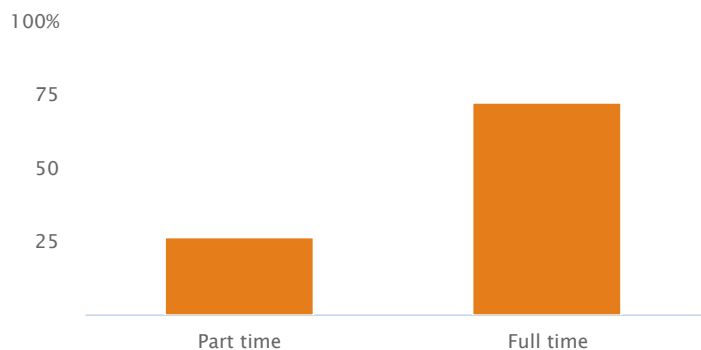
Jobs

6k

▲ More
than similar towns per head of population

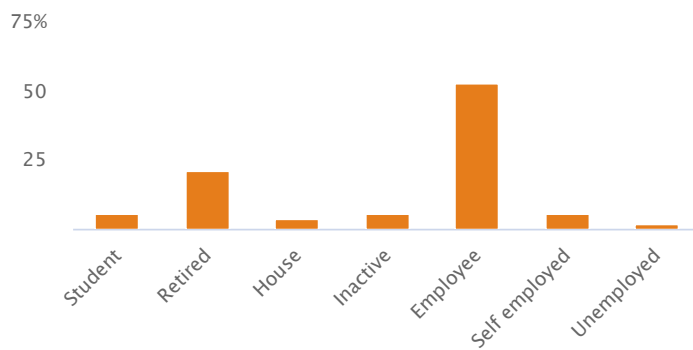
Employment type

(% working full time vs part time aged 16-74)



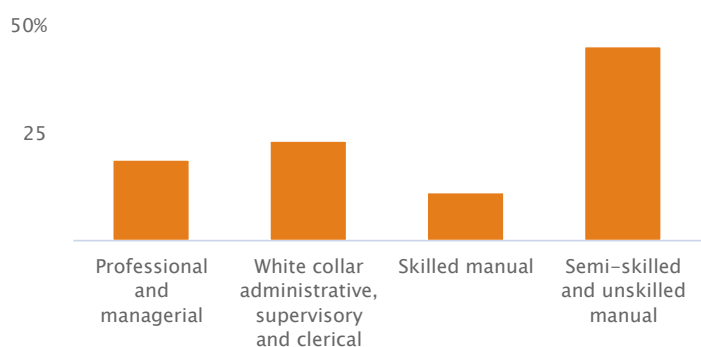
Occupation

(% aged 16-74)

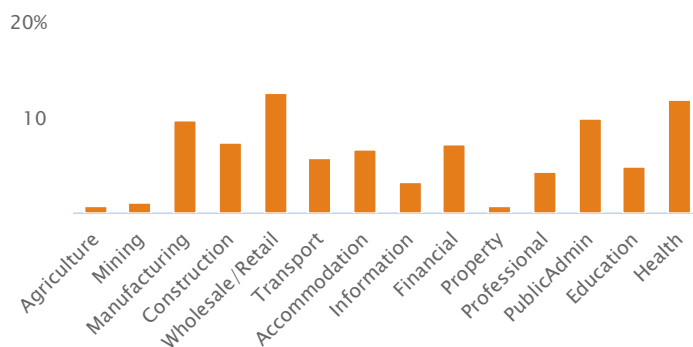


Social Grade

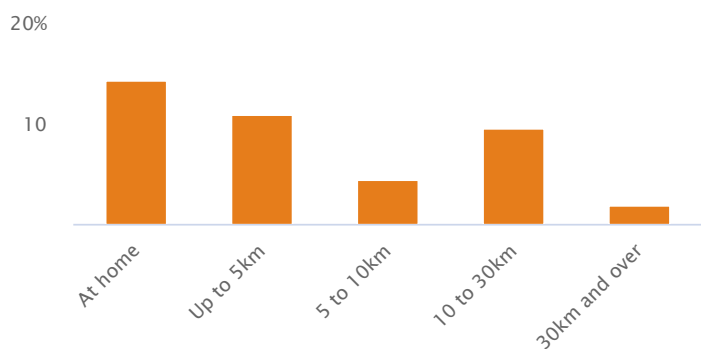
(% households aged 16-64)



Sector Diversity

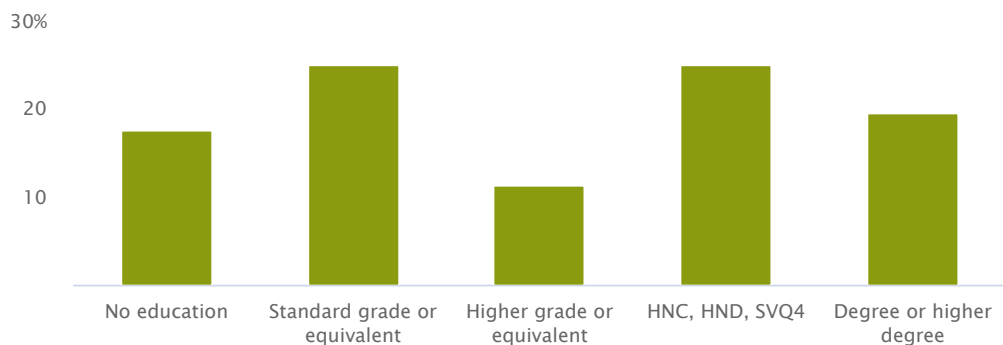


Distance travelled to work



Education

(% all people aged 16 and over)



Children in primary schools

969

▼ Less
than similar towns per head of population

Children in secondary schools

0

▼ Less
than similar towns per head of population

Hospitals

0

▼ Less
than similar towns per head of population

GP's and dentists

21

▲ More
than similar towns per head of population



Commercial

Number of people per shop

233

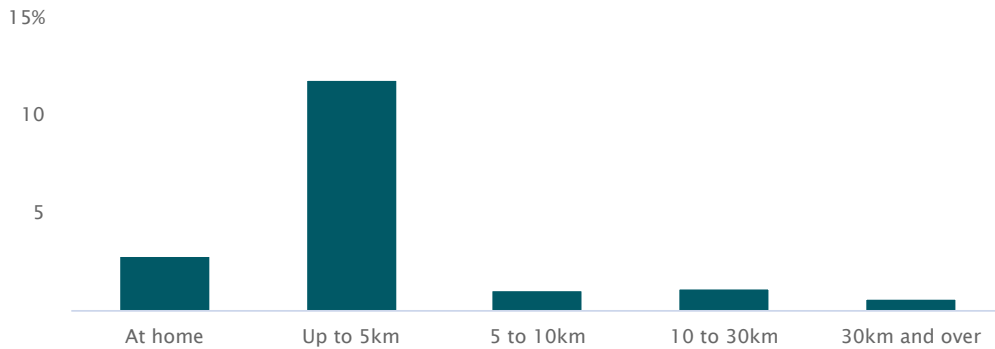
▼ Less
than similar towns per head of population

Diversity of retail offer (%)

33

▼ Less
than similar towns per head of population

Distance travelled to study



Number of residents per charity

416

▲ More
than similar towns per head of population

Environment Indicators

Households with D, E, F energy performance certificate rating

17%

▼ Less
than similar towns per head of population

Households with green energy heating system

0%

▼ Less
than similar towns per head of population

Average house price (£)

154k

▼ Less
than similar towns per head of population