

North Queensferry

FIFE

POPULATION **1,005**

North Queensferry is in Fife. As the name suggests its history has been tied to the crossing point on the Forth. It takes its name from when Queen Margaret made the crossing. Ferries ran across the Forth. The rail bridge also came ashore at North Queensferry and then in the 1960s the road bridge arrived at North Queensferry superseding the long running car ferry. Its accessibility makes it popular with commuters.

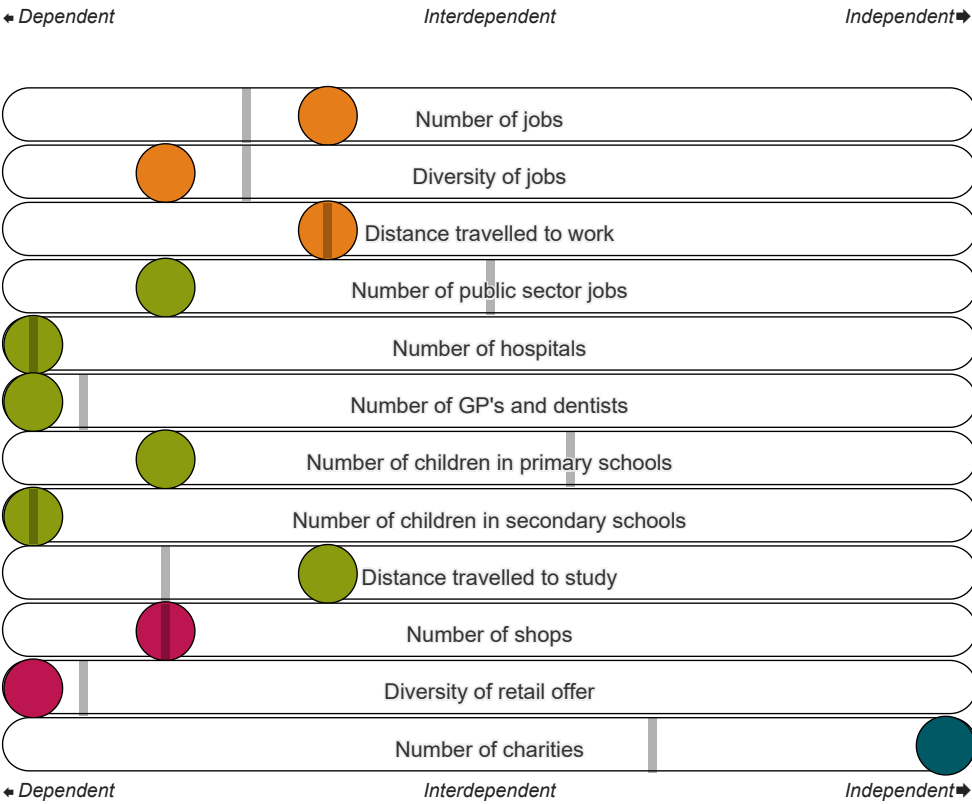
In this and similar small towns, the population is commonly older. The group has higher social grade status than other groups, a higher proportion are owner occupiers and car ownership is also higher.

North Queensferry is a dependent to interdependent town.

Its most similar towns are [Aberlady](#), [Balmullo](#), [Bankfoot](#), and [Cairneyhill](#).

To gain more insight into North Queensferry, compare it to any of the other towns included in USP.

Inter-relationships



North Queensferry is a **dependent to interdependent** town.

Combining inter-relationships and typology, North Queensferry is grouped with 19 other towns. It has similarities to these towns in terms of the number of hospitals, children in secondary schools, jobs, shops, GP's and dentists, and diversity of retail offer. It also has similarities in the diversity of jobs, the distance travelled to work, and the distance travelled to study.

It differs in terms of the number of charities. North Queensferry differs most from its group in the number of children in primary schools, and public sector jobs.

- Employment
- Public
- Commercial
- Social
- Average for the category

Population change 2011 to 2022**-7%**

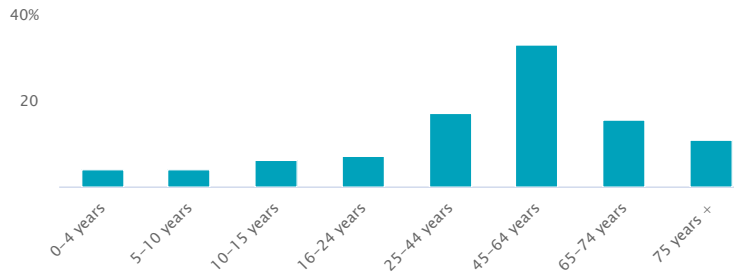
▼ Less
than similar towns per head of population

Household change 2011 to 2022**1%**

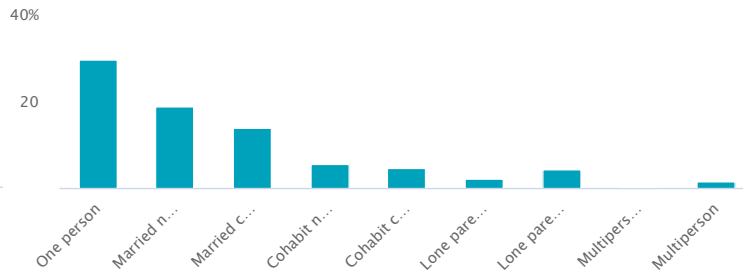
▼ Less
than similar towns per head of population

Population

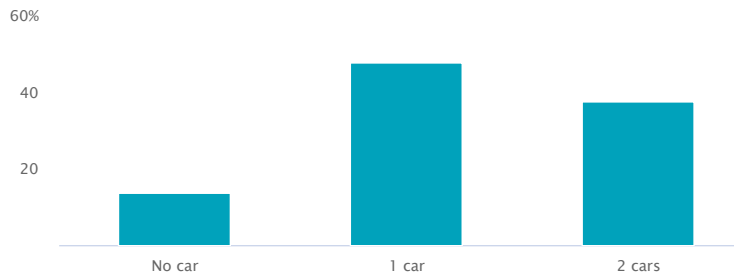
Age



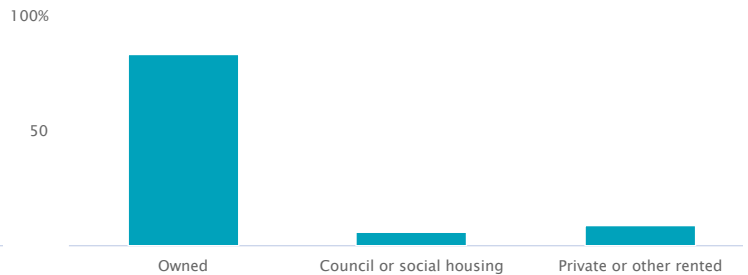
Household composition



Car ownership



Tenure



Population 2022

1k

▼ Less
than similar towns

Households 2022

472

▼ Less
than similar towns

Population change 2011 to 2022

-7%

▼ Less
than similar towns per head of population

Household change 2011 to 2022

1%

▼ Less
than similar towns per head of population

Very bad health

1%

▲ More
than similar towns per head of population

No central heating

0%

▼ Less
than similar towns per head of population

Occupancy rating of bedrooms 1 or less

1%

▲ More
than similar towns per head of population

Disabled

3%

▲ More
than similar towns per head of population



Employment

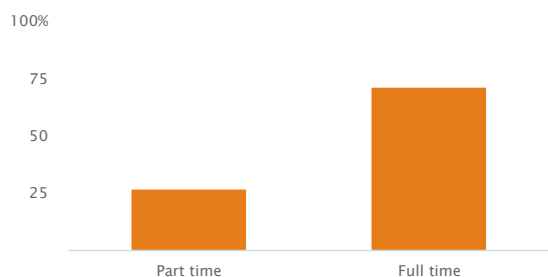
Jobs

150

▼ Less
than similar towns per head of population

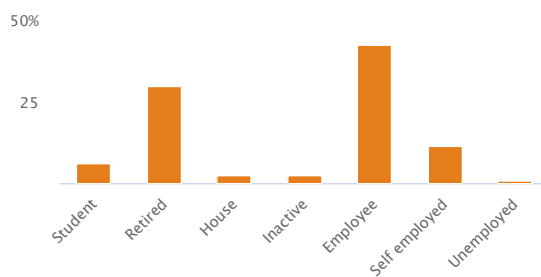
Employment type

(% working full time vs part time aged 16-74)



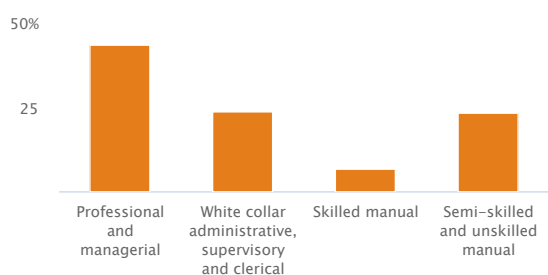
Occupation

(% aged 16-74)

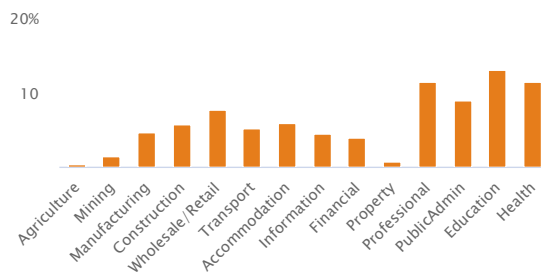


Social Grade

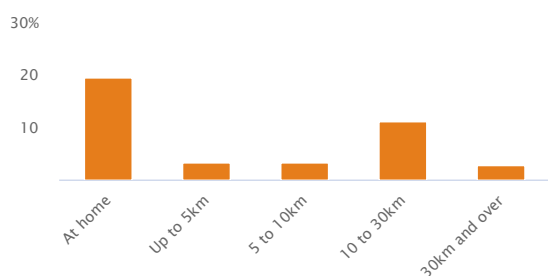
(% households aged 16-64)



Sector Diversity

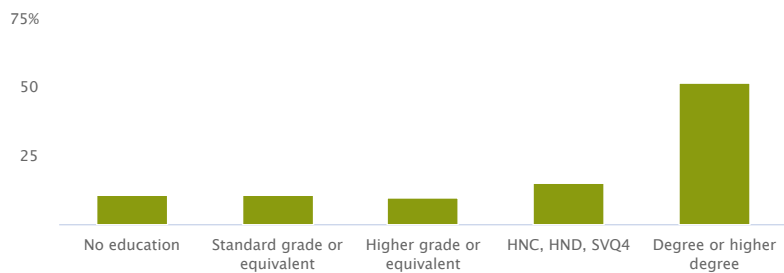


Distance travelled to work



Education

(% all people aged 16 and over)



Children in primary schools

66

▼ Less
than similar towns per head of population

Children in secondary schools

0

The same
as similar towns per head of population

Hospitals

0

The same
as similar towns per head of population

GP's and dentists

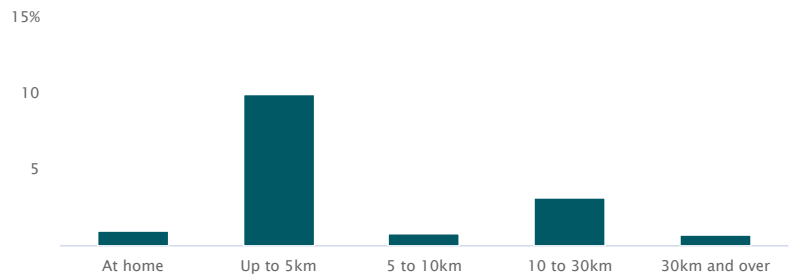
0

▼ Less
than similar towns per head of population

Number of people per shop**335**

▲ More
than similar towns per head of population

Distance travelled to study



Number of residents per charity

91

▲ More
than similar towns per head of population

Environment Indicators

Households with D, E, F
energy performance
certificate rating

31%

▲ More
than similar towns per head of population

Households with green
energy heating system

1%

▼ Less
than similar towns per head of population

Average house price (£)

531k

▲ More
than similar towns per head of population