

Leuchars

FIFE

POPULATION **2,482**

Leuchars is in Fife. The settlement dates from the 12th century when there was a kirkton. It gained importance when the local area was drained and the railway was built. From 1917 it has been a military base used first by the navy, then the RAF and now the army.

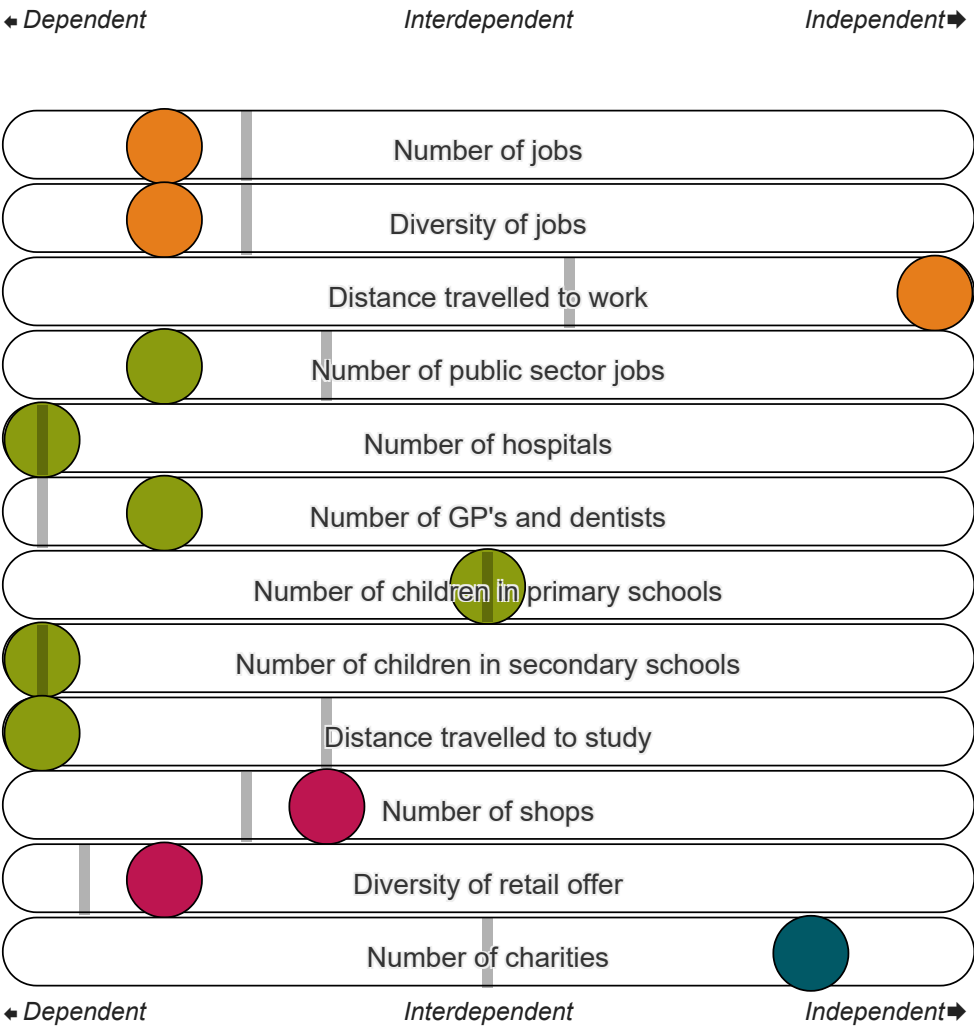
In this type of small town, the population comprises families with a higher proportion of adults in the 25–44 age grouping. Higher rates of full time employment are found.

Leuchars is a dependent to interdependent town.

Its most similar towns are [Airth](#), [Almondbank](#), [Ashgill](#), and [Bilston](#).

To gain more insight into Leuchars, compare it to any of the other towns included in USP.

Inter-relationships



Leuchars is a **dependent to interdependent** town.

Combining inter-relationships and typology, Leuchars is grouped with 25 other towns. It has similarities to these towns in terms of the number of hospitals, children in primary schools, children in secondary schools, jobs, public sector jobs, shops, GP's and dentists, and diversity of retail offer. It also has similarities in the diversity of jobs.

It differs in terms of the number of charities. It also differs in the distance travelled to work. Leuchars differs most from its group in the distance travelled to study.

- Employment
- Public
- Commercial
- Social
- Average for the category

Population change 2011 to 2022**11%**

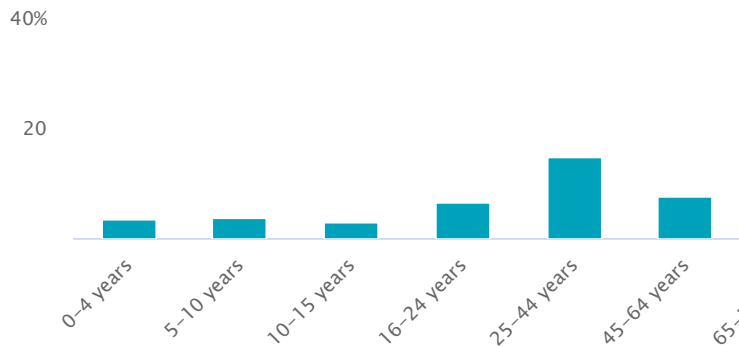
▼ Less
than similar towns per head of population

Household change 2011 to 2022**2%**

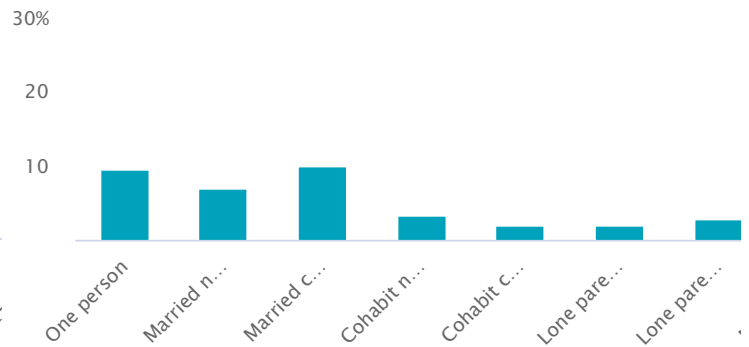
▼ Less
than similar towns per head of population

Population

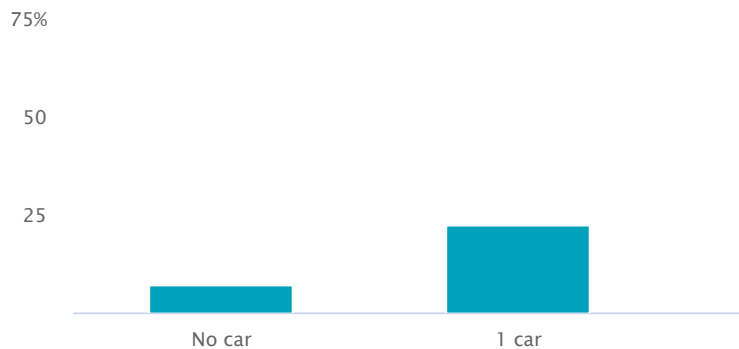
Age



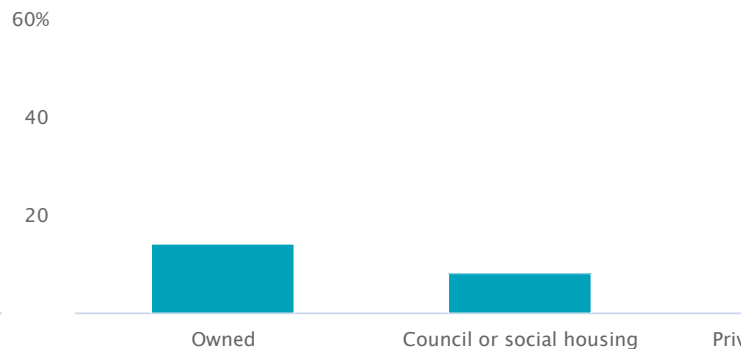
Household composition



Car ownership



Tenure



Population 2022

2k

▲ More
than similar towns

Households 2022

874

▲ More
than similar towns

Population change 2011 to 2022

11%

▼ Less
than similar towns per head of population

Household change 2011 to 2022

2%

▼ Less
than similar towns per head of population

Very bad health

1%

▼ Less

No central heating

1%

▼ Less

than similar towns per head of population

Occupancy rating of bedrooms 1 or less

3%

▼ Less
than similar towns per head of population

than similar towns per head of population

Disabled

3%

▼ Less
than similar towns per head of population

Employment

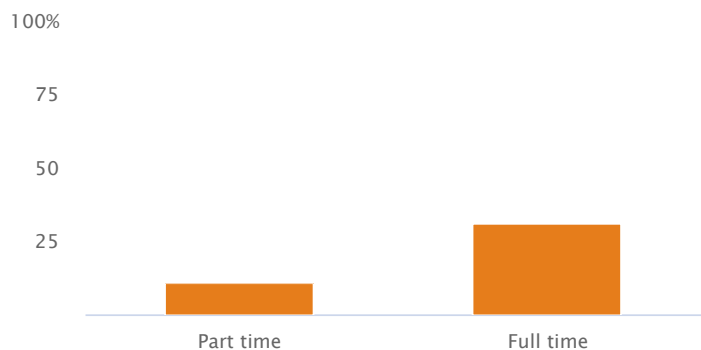
Jobs

300

▼ Less
than similar towns per head of population

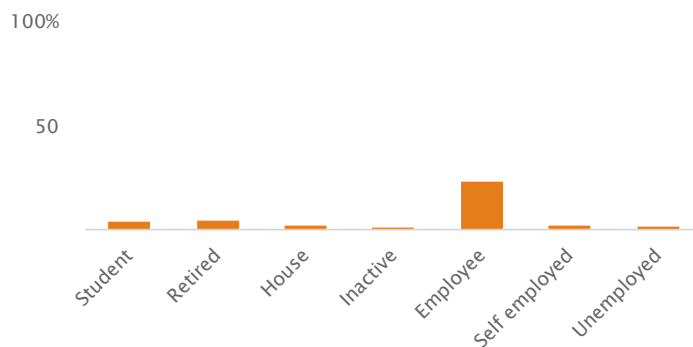
Employment type

(% working full time vs part time aged 16-74)



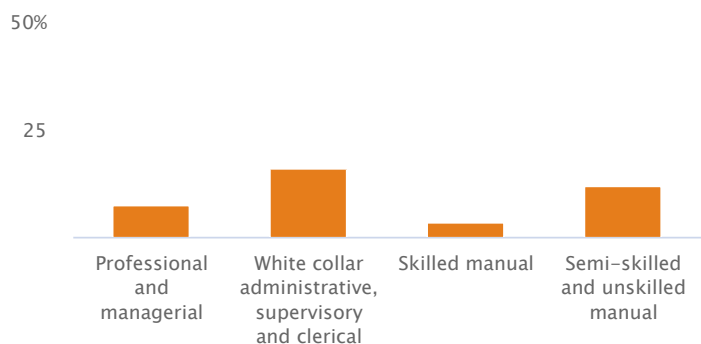
Occupation

(% aged 16-74)

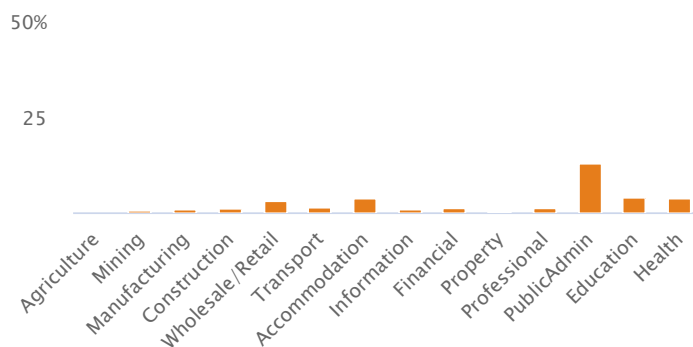


Social Grade

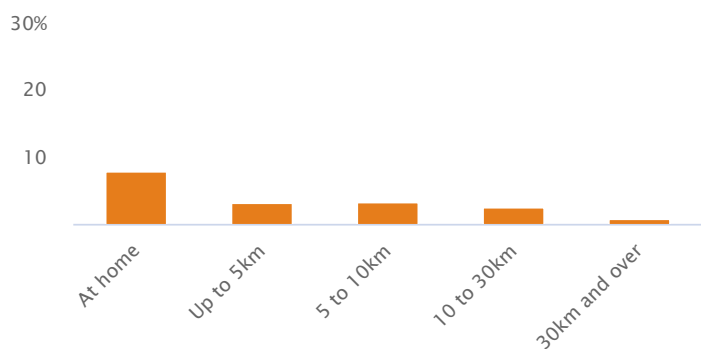
(% households aged 16-64)



Sector Diversity

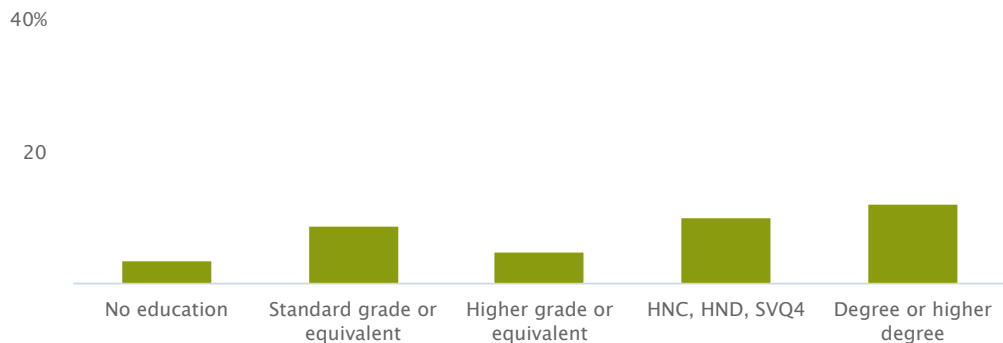


Distance travelled to work



Education

(% all people aged 16 and over)



Children in primary schools

199

▼ Less
than similar towns per head of population

Children in secondary schools

0

The same
as similar towns per head of population

Hospitals

0

The same
as similar towns per head of population

GP's and dentists

2

▲ More
than similar towns per head of population



Commercial

Number of people per shop



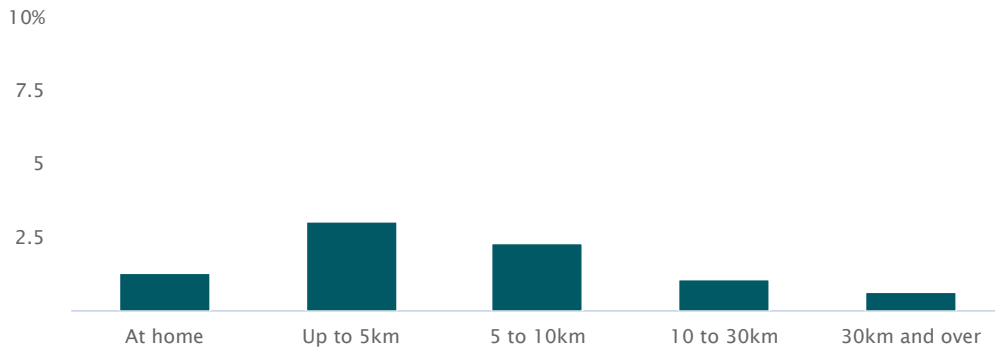
▲ More
than similar towns per head of population

Diversity of retail offer (%)



The same
as similar towns per head of population

Distance travelled to study.



Number of residents per charity.

226

▲ More
than similar towns per head of population



Environment Indicators

Households with D, E, F energy performance certificate rating

28%

▼ Less
than similar towns per head of population

Households with green energy heating system

0%

▼ Less
than similar towns per head of population

Average house price (£)

194k

▼ Less
than similar towns per head of population