

# Inverkeithing

FIFE

POPULATION **5,260**

Inverkeithing is an historic burgh in Fife. It dates back to at least Roman times going on to develop as a port. Current industrial activity includes quarrying, engineering and ship breaking. It is primarily a commuting town.

In this medium town, population includes older people, some still in work often in less well paid sectors. It also includes a significant inactive population, some in poorer health. There is a higher proportion of single households and car ownership is lower.

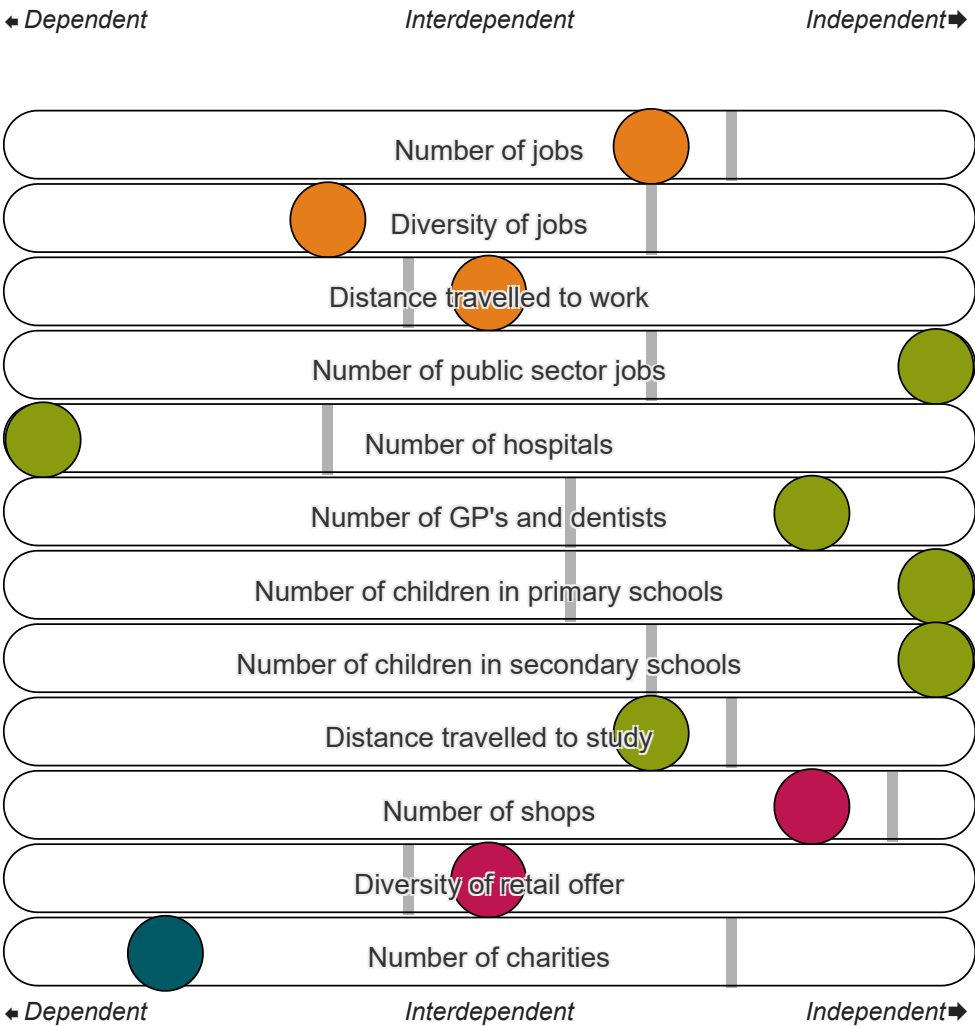
Inverkeithing is an interdependent to independent town.

Its most similar towns are [Alva](#), [Anstruther](#), [Blairgowrie](#), and [Brechin](#).

To gain more insight into Inverkeithing, compare it to any of the other towns included in USP.



# Inter-relationships



Inverkeithing is an **interdependent to independent** town.

Combining inter-relationships and typology, Inverkeithing is grouped with 11 other towns. It has similarities to these towns in terms of the number of jobs, shops, and diversity of retail offer. It also has similarities in the distance travelled to work, and the distance travelled to study.

It differs in terms of the number of charities, children in primary schools, children in secondary schools, public sector jobs, and GP's and dentists. It also differs in the diversity of jobs. Inverkeithing differs most from its group in the number of hospitals.

- Employment
- Public
- Commercial
- Social
- Average for the category



**Population change 2011 to 2022****1%**

▲ More  
than similar towns per head of population

**Household change 2011 to 2022****1%**

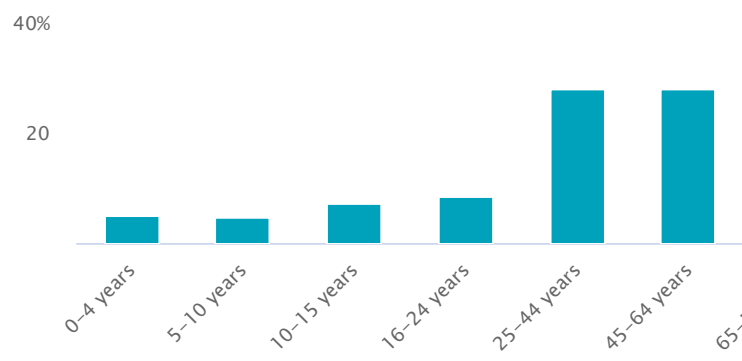
▼ Less  
than similar towns per head of population



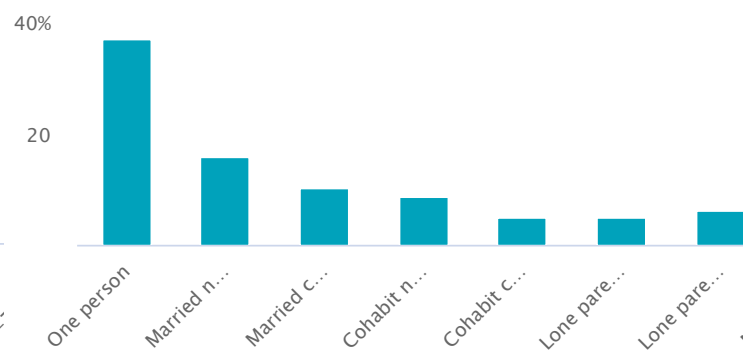


# Population

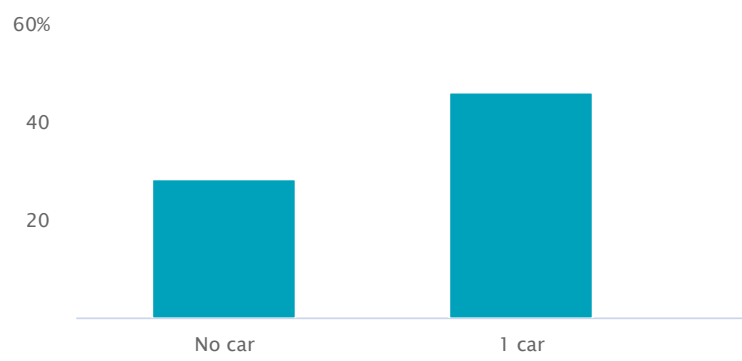
## Age



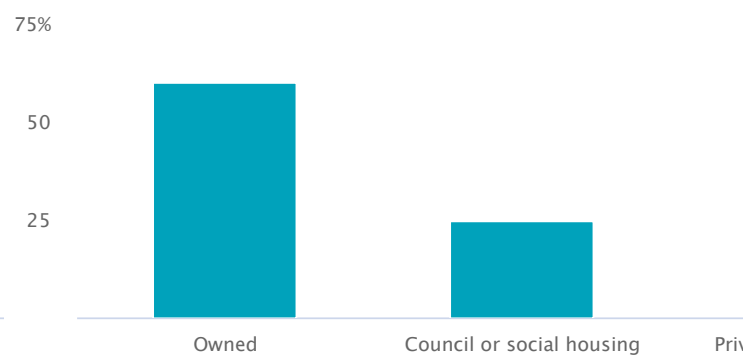
## Household composition



## Car ownership



## Tenure



## Population 2022

5k

▼ Less  
than similar towns

## Households 2022

3k

▼ Less  
than similar towns

## Population change 2011 to 2022

1%

▲ More  
than similar towns per head of population

## Household change 2011 to 2022

1%

▼ Less  
than similar towns per head of population

## Very bad health

2%

▲ More

## No central heating

1%

▲ More



than similar towns per head of population

than similar towns per head of population

## Occupancy rating of bedrooms 1 or less

2%

▲ More  
than similar towns per head of population

## Disabled

6%

▲ More  
than similar towns per head of population



# Employment

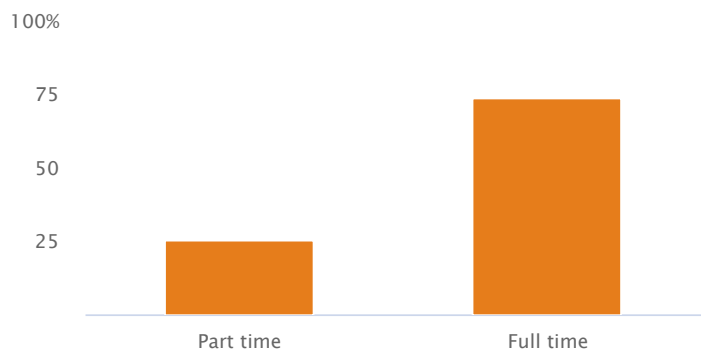
## Jobs

2k

▼ Less  
than similar towns per head of population

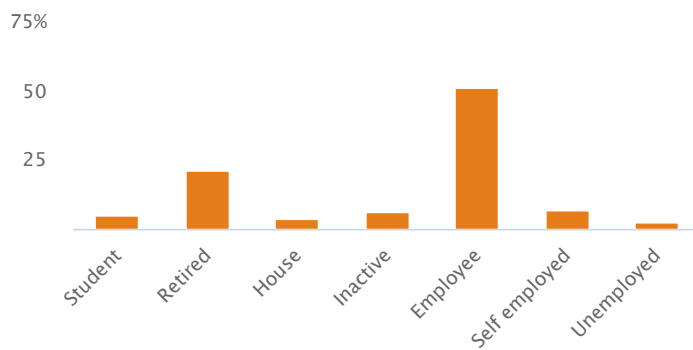
## Employment type

(% working full time vs part time aged 16-74)



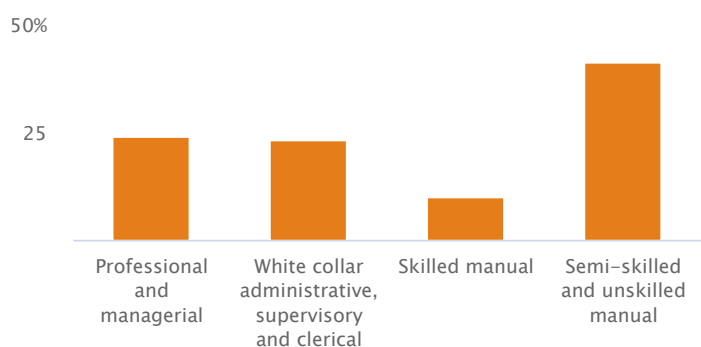
## Occupation

(% aged 16-74)

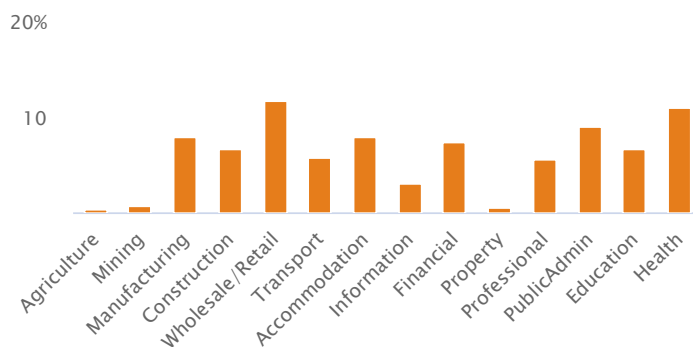


## Social Grade

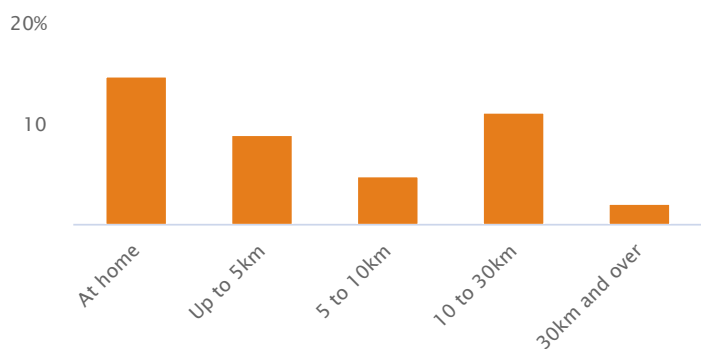
(% households aged 16-64)



## Sector Diversity



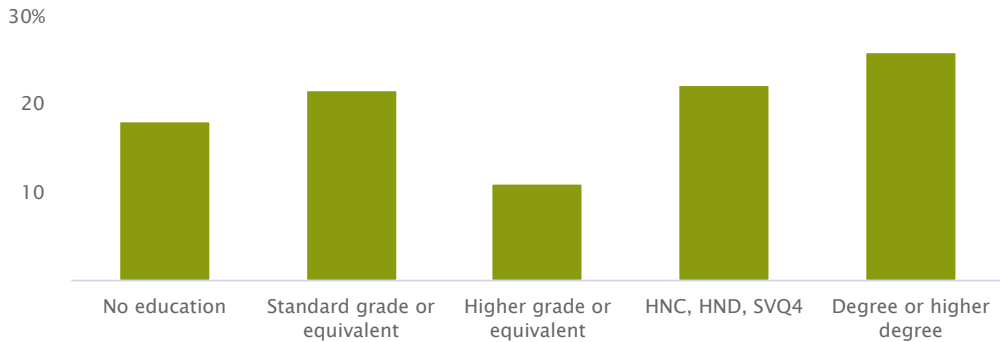
## Distance travelled to work





## Education

(% all people aged 16 and over)



## Children in primary schools

993

▲ More  
than similar towns per head of population

## Children in secondary schools

2k

▲ More  
than similar towns per head of population

## Hospitals

0

▼ Less  
than similar towns per head of population

## GP's and dentists

18

▲ More  
than similar towns per head of population





Number of people per shop

97

▼ Less  
than similar towns per head of population

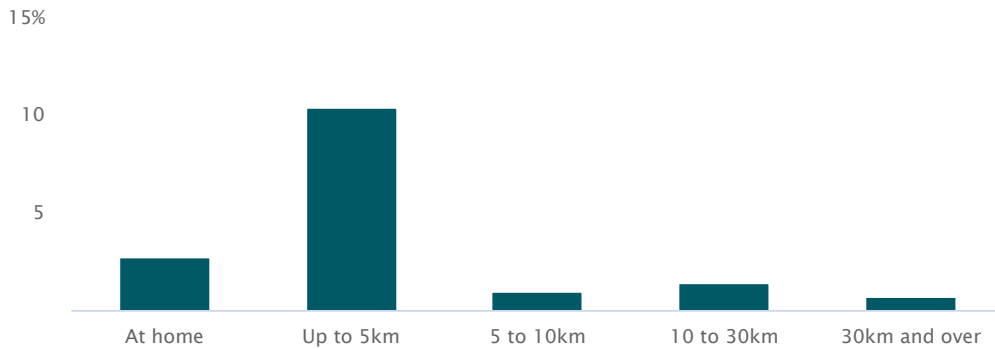
Diversity of retail offer (%)

25

▲ More  
than similar towns per head of population



### Distance travelled to study.



### Number of residents per charity.

658

▼ Less  
than similar towns per head of population



# Environment Indicators

Households with D, E, F energy performance certificate rating

27%

▲ More  
than similar towns per head of population

Households with green energy heating system

0%

▼ Less  
than similar towns per head of population

Average house price (£)

226k

▲ More  
than similar towns per head of population