

# Errol

## PERTH AND KINROSS

POPULATION **1,500**

Errol is in Perth and Kinross. It is a commuter town but in wartime had an airfield. In the late 20th century the Tay Reed Company harvested reeds for thatching from the River Tay.

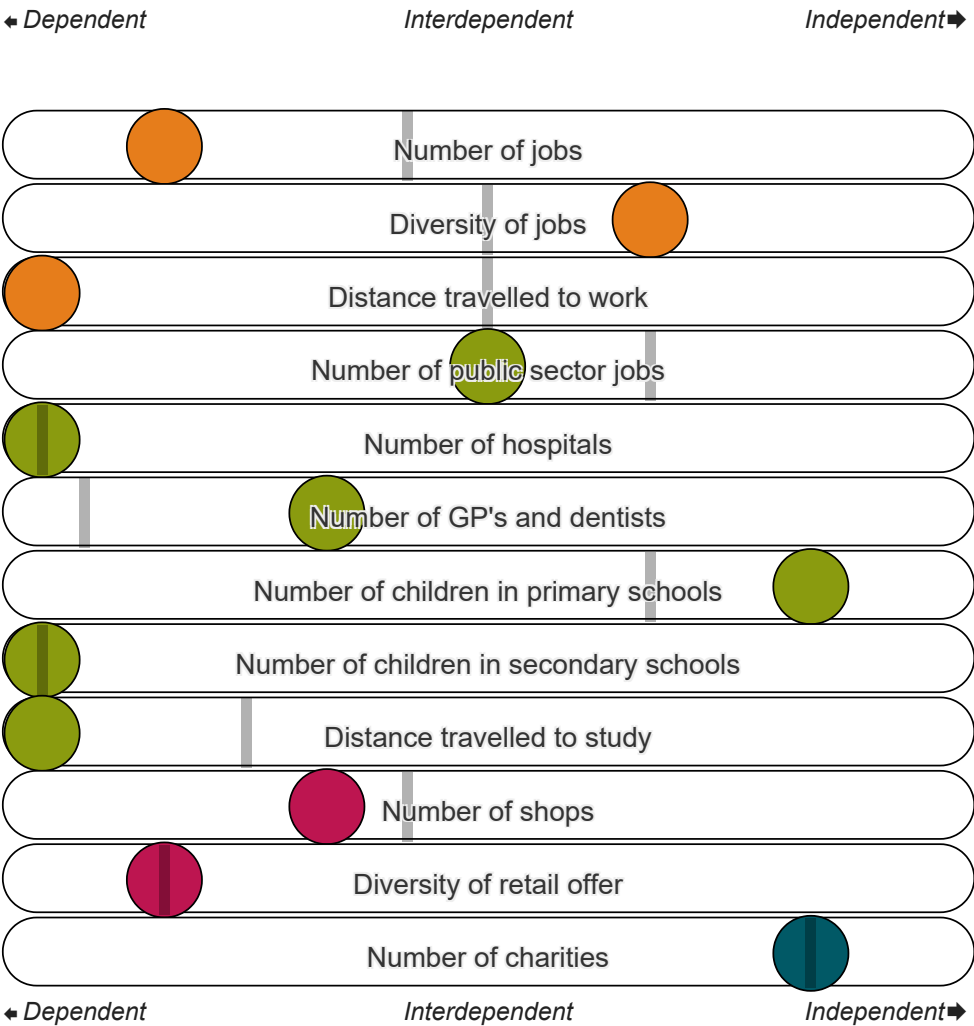
In this and similar small towns, the population is commonly older. The group has higher social grade status than other groups, a higher proportion are owner occupiers and car ownership is also higher.

Errol is an interdependent to dependent town.

Its most similar towns are [Aberdour](#), [Birkhill and Muirhead](#), [Cardross](#), and [Carmunnock](#).

To gain more insight into Errol, compare it to any of the other towns included in USP.

# Inter-relationships



Errol is an **interdependent to dependent** town.

Combining inter-relationships and typology, Errol is grouped with 24 other towns. It has similarities to these towns in terms of the number of charities, hospitals, children in primary schools, children in secondary schools, public sector jobs, shops, and diversity of retail offer.

Errol differs most from its group in the distance travelled to work.

- Employment
- Public
- Commercial
- Social
- Average for the category

**Population change 2011 to 2022****14%**

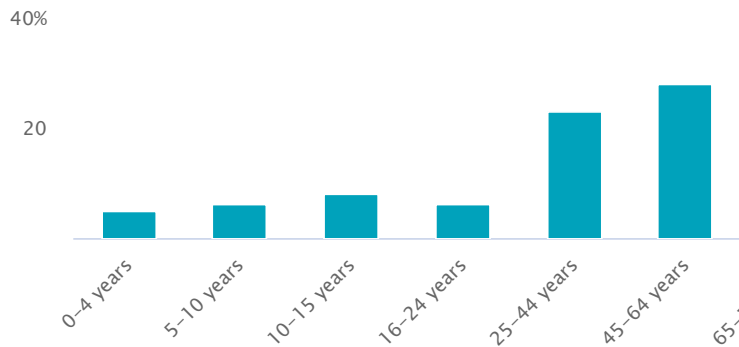
▲ More  
than similar towns per head of population

**Household change 2011 to 2022****14%**

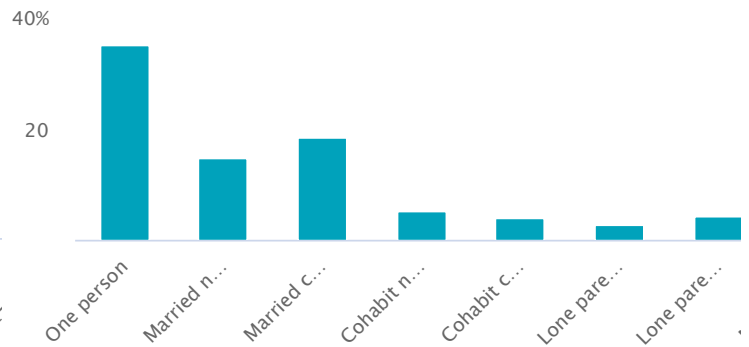
▲ More  
than similar towns per head of population

# Population

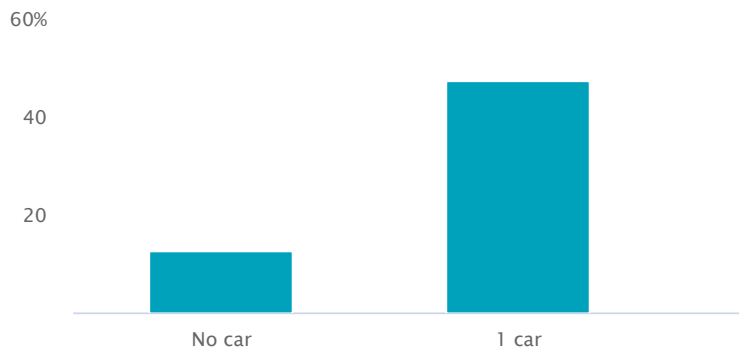
## Age



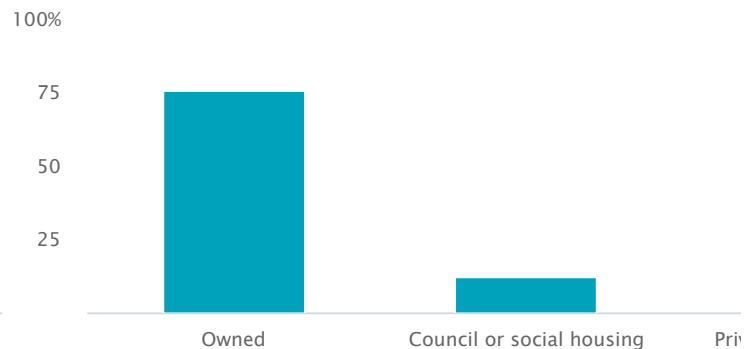
## Household composition



## Car ownership



## Tenure



## Population 2022

2k

▼ Less  
than similar towns

## Households 2022

688

▼ Less  
than similar towns

## Population change 2011 to 2022

14%

▲ More  
than similar towns per head of population

## Household change 2011 to 2022

14%

▲ More  
than similar towns per head of population

## Very bad health

1%

▼ Less

## No central heating

2%

▲ More

than similar towns per head of population

than similar towns per head of population

## Occupancy rating of bedrooms 1 or less

1%

▲ More  
than similar towns per head of population

## Disabled

3%

▲ More  
than similar towns per head of population

# Employment

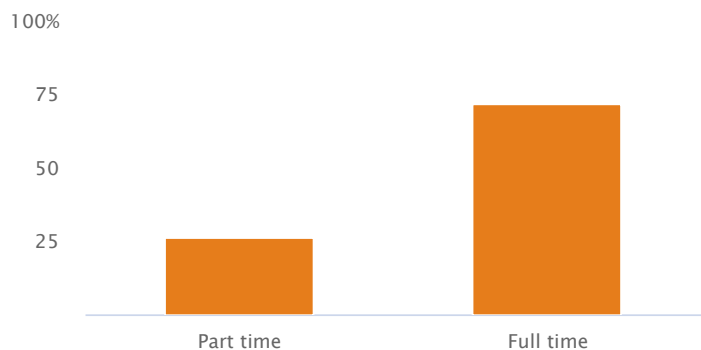
## Jobs

150

▼ Less  
than similar towns per head of population

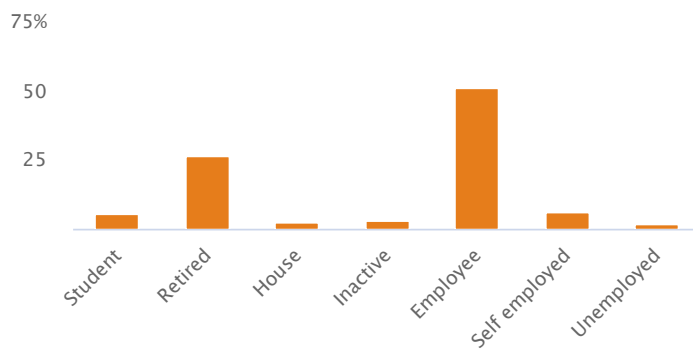
## Employment type

(% working full time vs part time aged 16-74)



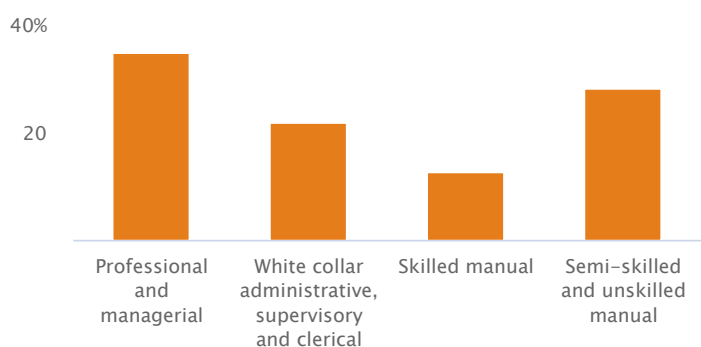
## Occupation

(% aged 16-74)



## Social Grade

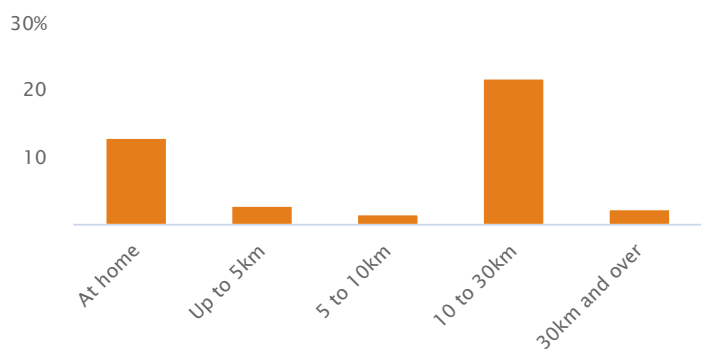
(% households aged 16-64)



## Sector Diversity

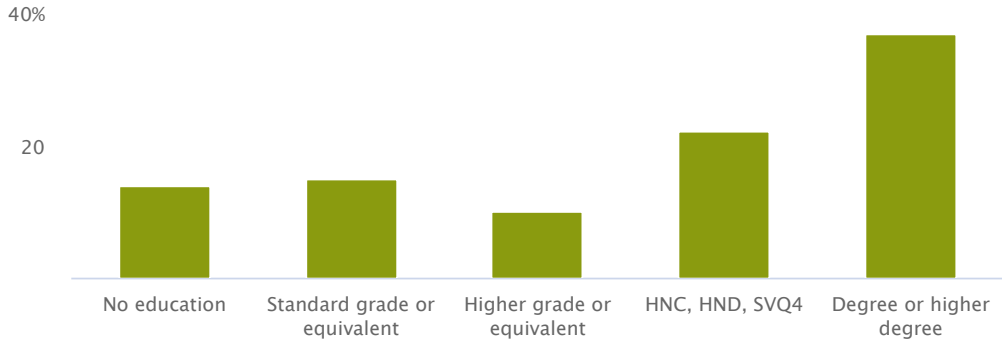


## Distance travelled to work



## Education

(% all people aged 16 and over)



### Children in primary schools

147

▲ More  
than similar towns per head of population

### Children in secondary schools

0

The same  
as similar towns per head of population

### Hospitals

0

The same  
as similar towns per head of population

### GP's and dentists

2

▲ More  
than similar towns per head of population



# Commercial

## Number of people per shop

250

▼ Less  
than similar towns per head of population

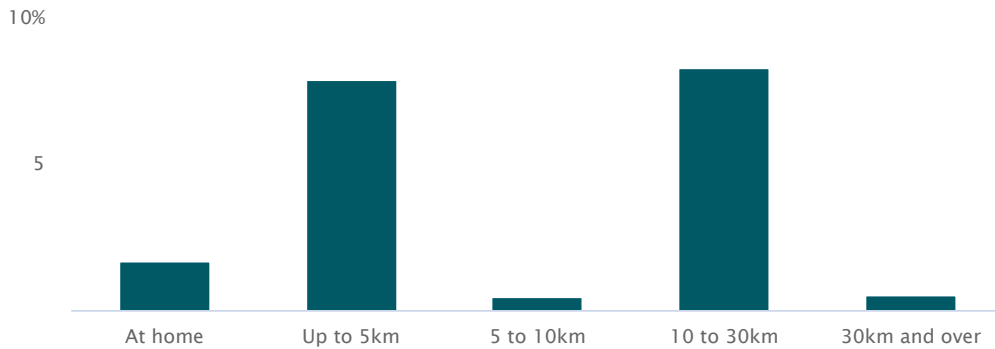
## Diversity of retail offer (%)

0

▼ Less  
than similar towns per head of population



### Distance travelled to study



### Number of residents per charity

214

▼ Less  
than similar towns per head of population



# Environment Indicators

Households with D, E, F energy performance certificate rating

26%

▼ Less  
than similar towns per head of population

Households with green energy heating system

1%

▼ Less  
than similar towns per head of population

Average house price (£)

232k

▼ Less  
than similar towns per head of population