



Cupar

FIFE

POPULATION **8,817**

Cupar is a market town in Fife. The site of a Cistercian abbey the town developed in relationship to the agricultural development of the Howe of fife. Today that rural market town tradition continues. The town was the site of a sugar beet factory for a while in the late 20th century. Grain milling, food processing and animal feeds are produced including the Quaker oats factory.

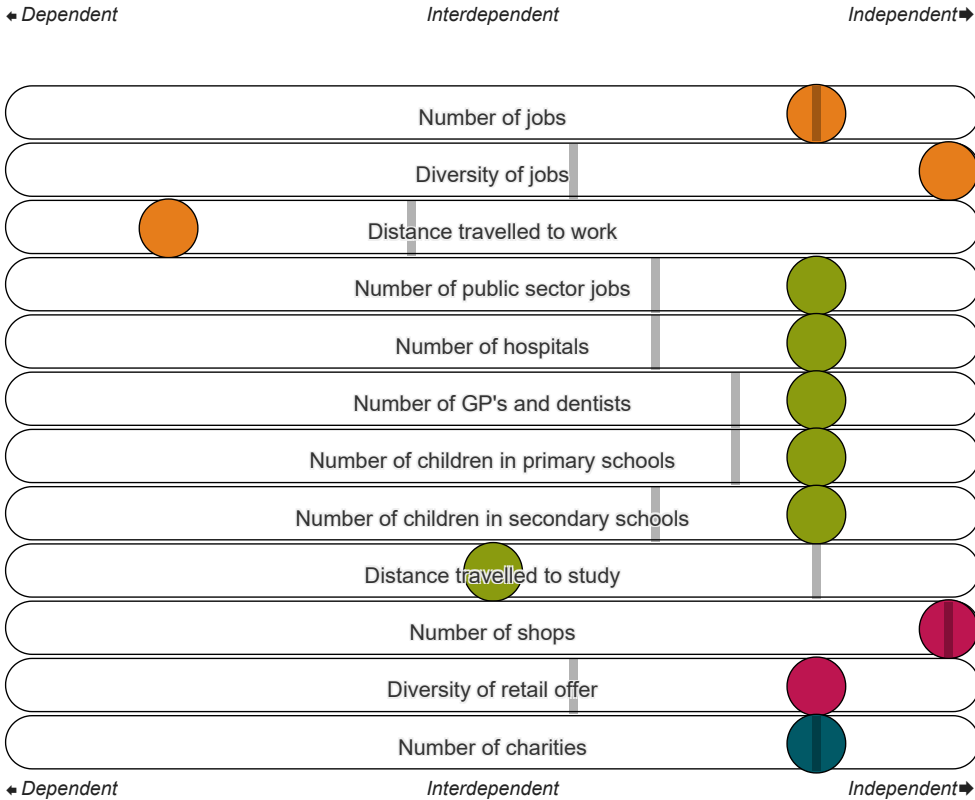
In this medium town, population includes older people, some still in work often in less well paid sectors. It also includes a significant inactive population, some in poorer health. There is a higher proportion of single households and car ownership is lower.

Cupar is an independent to interdependent town.

Its most similar towns are [Banff](#), [Buckie](#), [Crieff](#), and [Dingwall](#).

To gain more insight into Cupar, compare it to any of the other towns included in USP.

Inter-relationships



Cupar is an **independent to interdependent** town.

Combining inter-relationships and typology, Cupar is grouped with 11 other towns. It has similarities to these towns in terms of the number of charities, children in primary schools, children in secondary schools, jobs, public sector jobs, shops, and GP's and dentists.

It differs in terms of the diversity of jobs, and the distance travelled to study. Cupar differs most from its group in the distance travelled to work.

- Employment
- Public
- Commercial
- Social
- Average for the category

Population change 2011 to 2022**-6%**

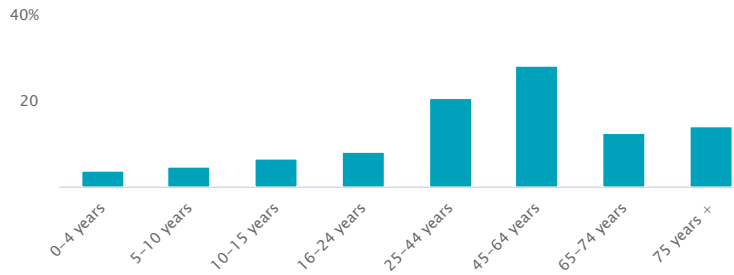
▼ Less
than similar towns per head of population

Household change 2011 to 2022**0%**

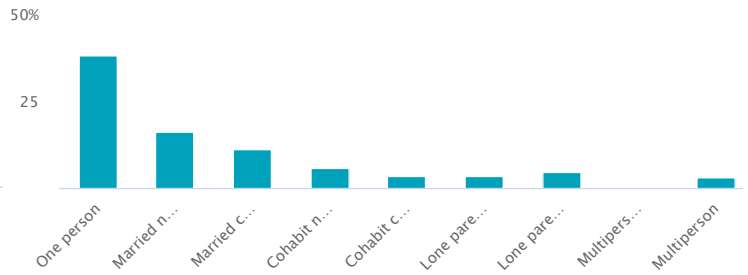
▼ Less
than similar towns per head of population

Population

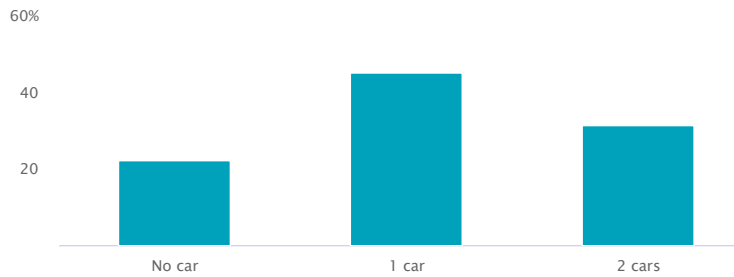
Age



Household composition



Car ownership



Tenure



Population 2022

9k

▲ More
than similar towns

Households 2022

4k

▲ More
than similar towns

Population change 2011 to 2022

-6%

▼ Less
than similar towns per head of population

Household change 2011 to 2022

0%

▼ Less
than similar towns per head of population

Very bad health

1%

▼ Less
than similar towns per head of population

No central heating

1%

▼ Less
than similar towns per head of population

Occupancy rating of bedrooms 1 or less

1%

▼ Less
than similar towns per head of population

Disabled

4%

▼ Less
than similar towns per head of population

Employment

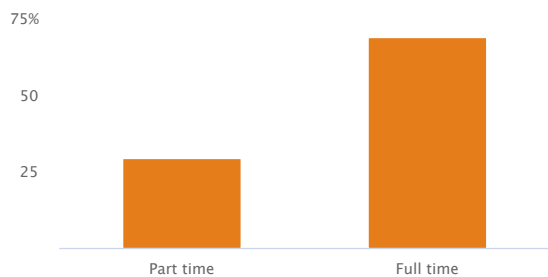
Jobs

4k

▲ More
than similar towns per head of population

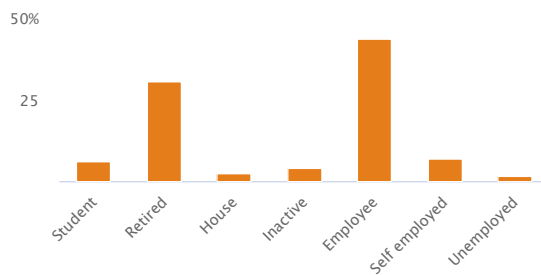
Employment type

(% working full time vs part time aged 16-74)



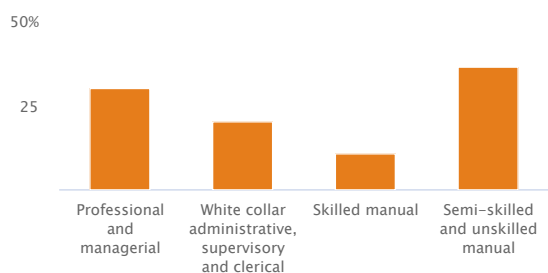
Occupation

(% aged 16-74)

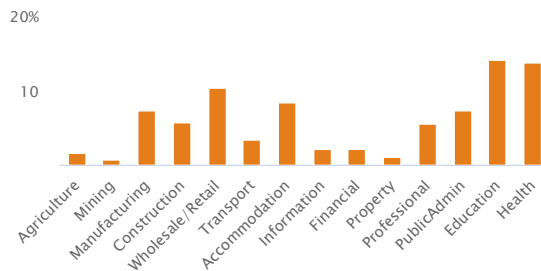


Social Grade

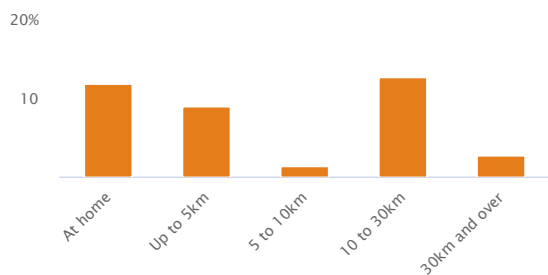
(% households aged 16-64)



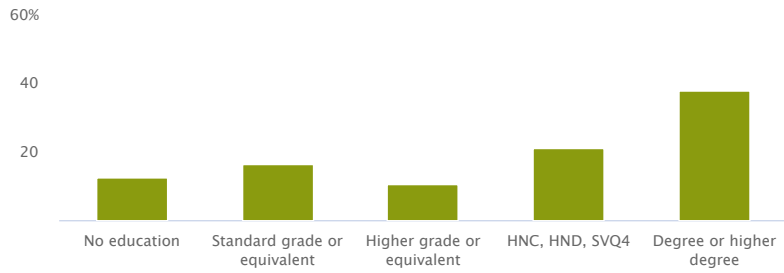
Sector Diversity



Distance travelled to work



Education
(% all people aged 16 and over)



Children in primary schools

998

▲ More
than similar towns per head of population

Children in secondary schools

2k

▲ More
than similar towns per head of population

Hospitals

3

▲ More
than similar towns per head of population

GP's and dentists

31

▲ More
than similar towns per head of population

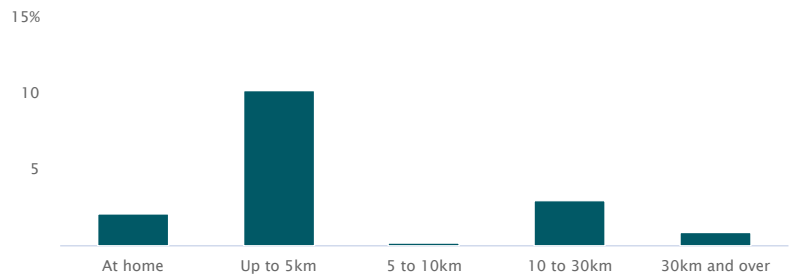
Number of people per shop**73**

▼ Less
than similar towns per head of population

Diversity of retail offer (%)**17**

▼ Less
than similar towns per head of population

Distance travelled to study



Number of residents per charity

205

▼ Less
than similar towns per head of population

Environment Indicators

Households with D, E, F
energy performance
certificate rating

24%

▼ Less
than similar towns per head of population

Households with green
energy heating system

0%

▼ Less
than similar towns per head of population

Average house price (£)

189k

▼ Less
than similar towns per head of population