

Coaltown of Balgonie

FIFE

POPULATION **1,026**

Coaltown of Balgonie in Fife was a weaving and mining town. It has some local services but is reliant on neighbouring Glenrothes for many services.

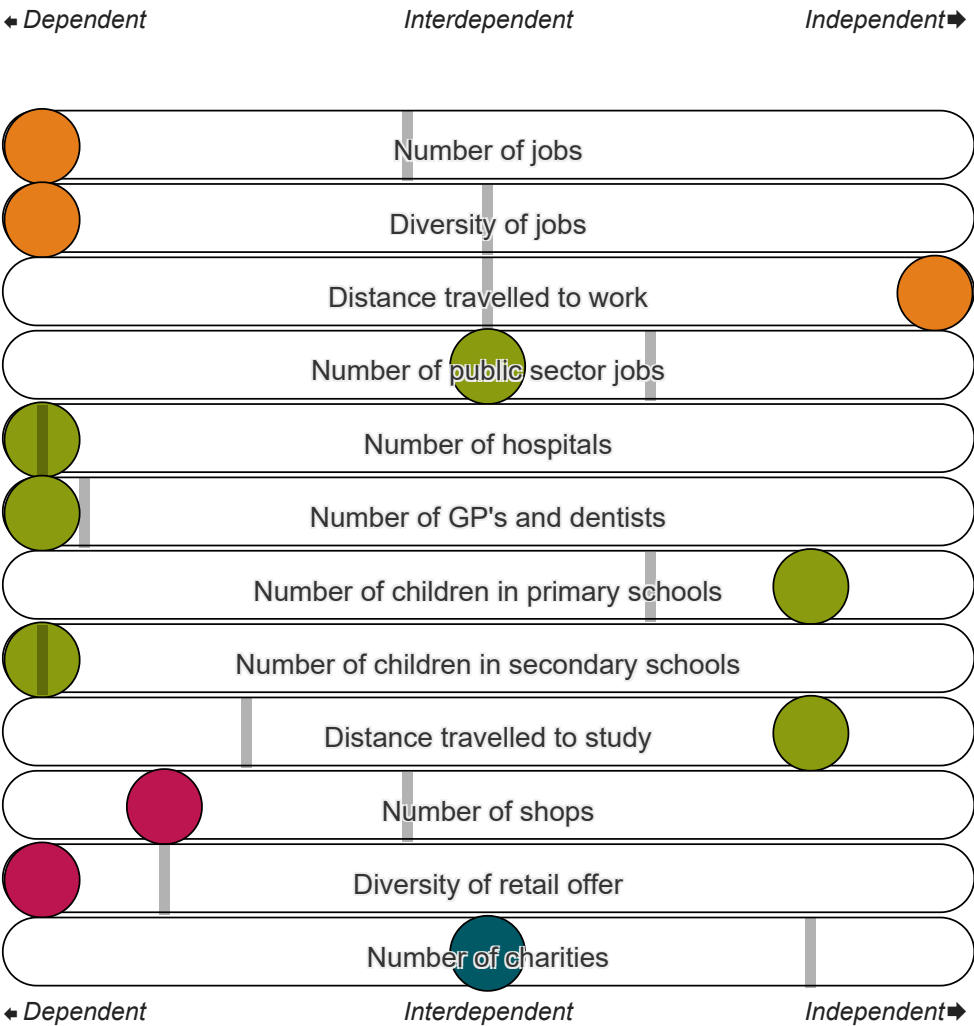
In this and similar small towns, the population is commonly older. The group has higher social grade status than other groups, a higher proportion are owner occupiers and car ownership is also higher.

Coaltown of Balgonie is an interdependent to dependent town.

Its most similar towns are [Aberdour](#), [Birkhill and Muirhead](#), [Cardross](#), and [Carmunnock](#).

To gain more insight into Coaltown of Balgonie, compare it to any of the other towns included in USP.

Inter-relationships



Coaltown of Balgonie is an **interdependent to dependent** town.

Combining inter-relationships and typology, Coaltown of Balgonie is grouped with 24 other towns. It has similarities to these towns in terms of the number of hospitals, children in primary schools, children in secondary schools, public sector jobs, GP's and dentists, and diversity of retail offer.

It differs in terms of the number of charities. It also differs in the distance travelled to work, and the distance travelled to study. Coaltown of Balgonie differs most from its group in the number of jobs; and the diversity of jobs.

- Employment (Orange)
- Public (Green)
- Commercial (Pink)
- Social (Teal)
- Average for the category (Grey line)

Population change 2011 to 2022**-3%**

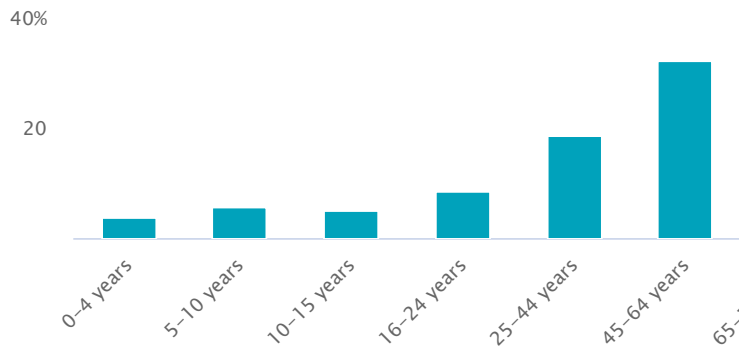
▼ Less
than similar towns per head of population

Household change 2011 to 2022**4%**

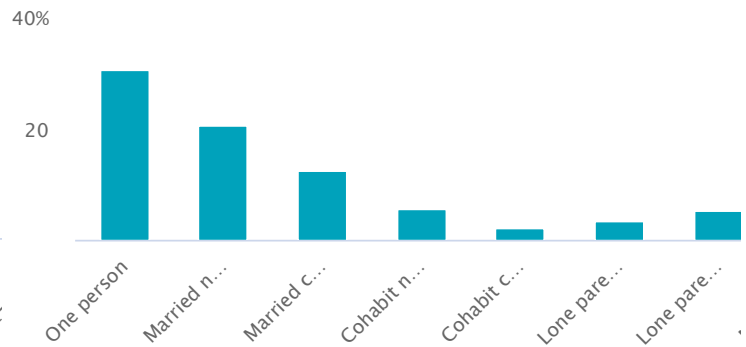
▲ More
than similar towns per head of population

Population

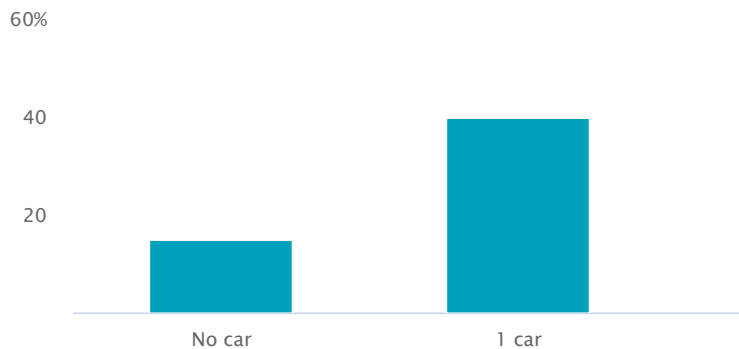
Age



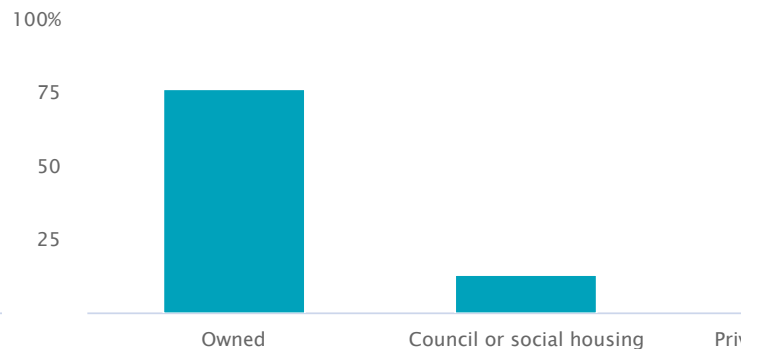
Household composition



Car ownership



Tenure



Population 2022

1k

▼ Less
than similar towns

Households 2022

471

▼ Less
than similar towns

Population change 2011 to 2022

-3%

▼ Less
than similar towns per head of population

Household change 2011 to 2022

4%

▲ More
than similar towns per head of population

Very bad health

2%

▲ More

No central heating

1%

▼ Less

than similar towns per head of population

Occupancy rating of bedrooms 1 or less

1%

▲ More
than similar towns per head of population

than similar towns per head of population

Disabled

5%

▲ More
than similar towns per head of population

Employment

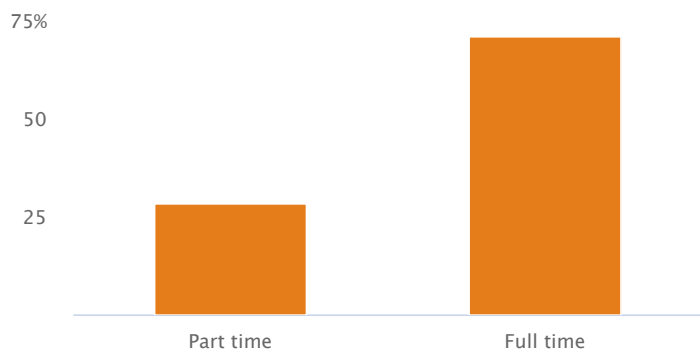
Jobs

50

▼ Less
than similar towns per head of population

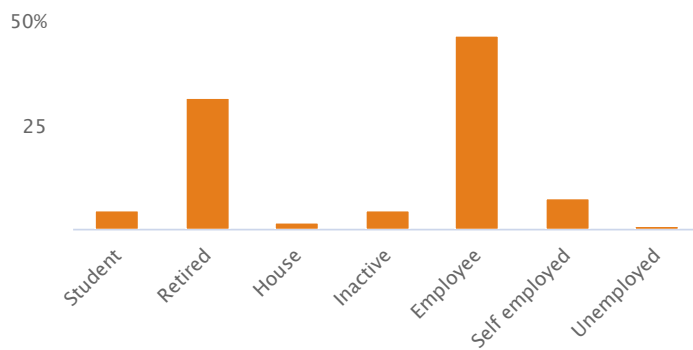
Employment type

(% working full time vs part time aged 16-74)



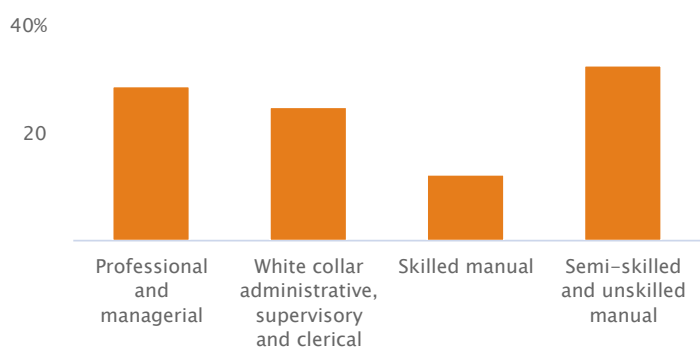
Occupation

(% aged 16-74)

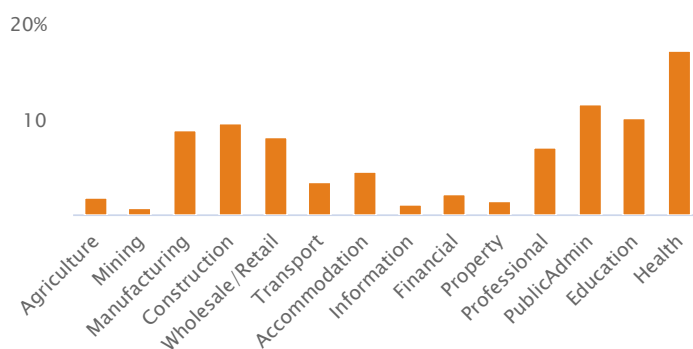


Social Grade

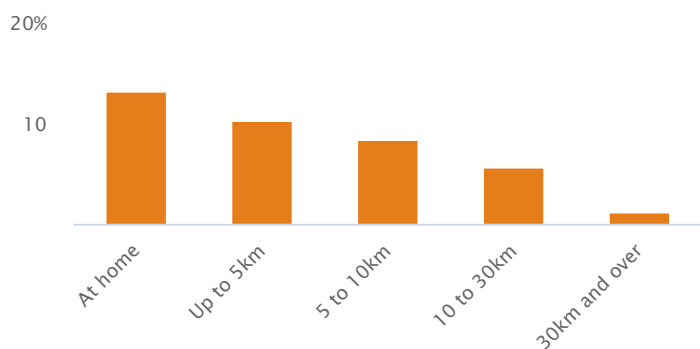
(% households aged 16-64)



Sector Diversity

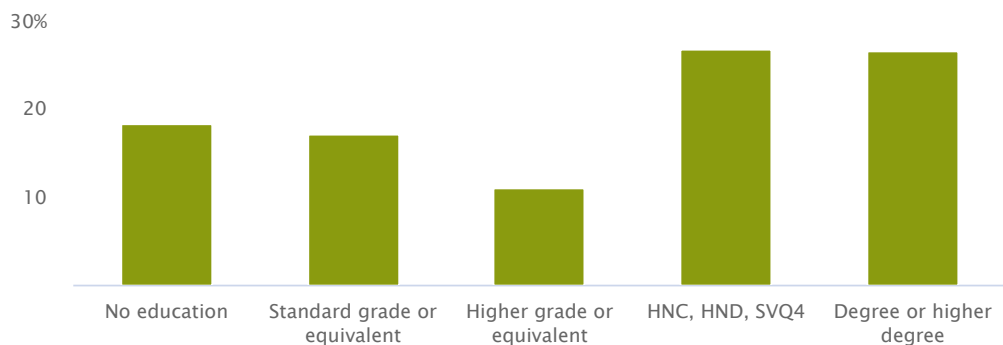


Distance travelled to work



Education

(% all people aged 16 and over)



Children in primary schools

100

▲ More
than similar towns per head of population

Children in secondary schools

0

The same
as similar towns per head of population

Hospitals

0

The same
as similar towns per head of population

GP's and dentists

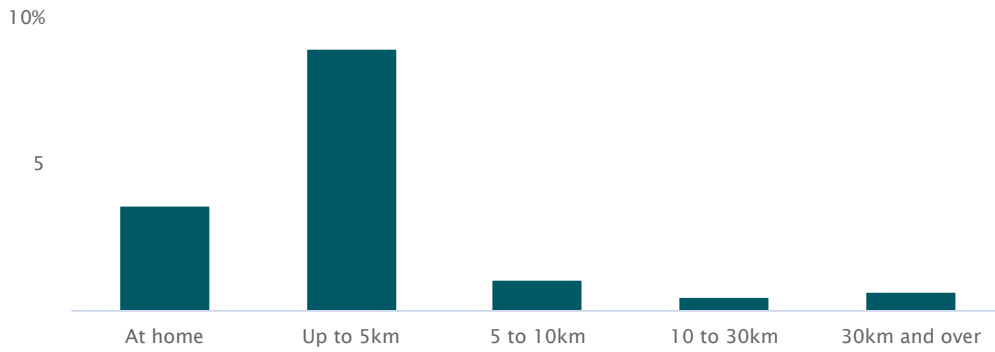
0

▼ Less
than similar towns per head of population

Number of people per shop**513**

▼ Less
than similar towns per head of population

Distance travelled to study.



Number of residents per charity.

342

▼ Less
than similar towns per head of population



Environment Indicators

Households with D, E, F energy performance certificate rating

22%

▲ More
than similar towns per head of population

Households with green energy heating system

0%

▼ Less
than similar towns per head of population

Average house price (£)

206k

▲ More
than similar towns per head of population