

Brookfield

RENFREWSHIRE

POPULATION **1,246**

Brookfield is in Renfrewshire. It was a dormitory village of some 500 people. The demolition of Merchiston Hospital created a significant brownfield site. This is being redeveloped as an extensive new private residential estate on the edge of the settlement. As a result the population has doubled since 2013.

In this small town, this population is characterised by older working age families with teenagers. They are more highly educated and have higher social grades than some other groups. 2 car ownership is higher than in other groups.

Brookfield is a dependent to interdependent town.

Its most similar towns are [Abermethy](#), [Balmedie](#), [Howwood](#), and [Inchture](#).


To gain more insight into Brookfield, compare it to any of the other towns included in USP.

Inter-relationships

← *Dependent*

Interdependent

Independent →



← *Dependent*

Interdependent

Independent →

Brookfield is a **dependent to interdependent** town.

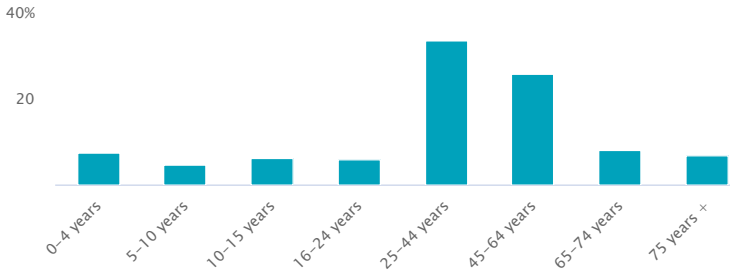
Combining inter-relationships and typology, Brookfield is grouped with 14 other towns. It has similarities to these towns in terms of the number of hospitals, children in secondary schools, jobs, GP's and dentists, and diversity of retail offer. It also has similarities in the diversity of jobs, the distance travelled to work, and the distance travelled to study.

It differs in terms of the number of charities, and public sector jobs. Brookfield differs most from its group in the number of children in primary schools.

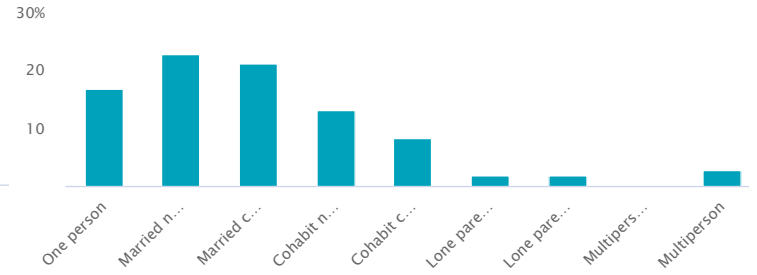
- Employment
- Public
- Commercial
- Social
- Average for the category

Population

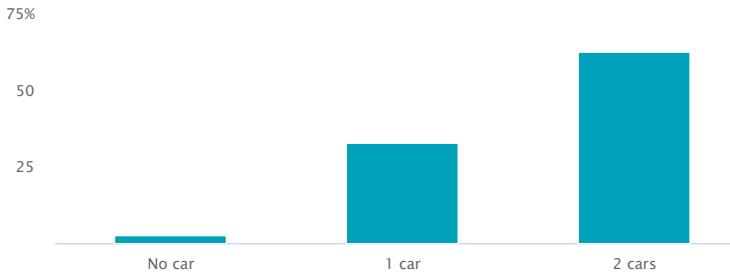
Age



Household composition



Car ownership



Tenure



Population 2022

1k

▼ Less than similar towns

Households 2022

507

▼ Less than similar towns

Very bad health

1%

▼ Less than similar towns per head of population

No central heating

2%

▲ More than similar towns per head of population

Occupancy rating of bedrooms 1 or less

0%

▼ Less than similar towns per head of population

Disabled

1%

▼ Less than similar towns per head of population



Employment

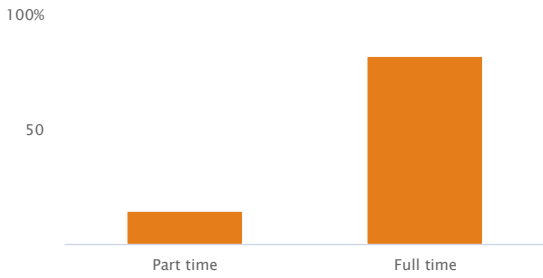
Jobs

150

▼ Less than similar towns per head of population

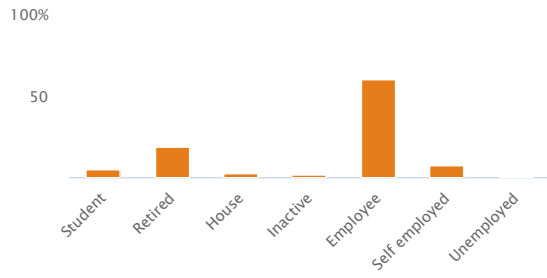
Employment type

(% working full time vs part time aged 16-74)



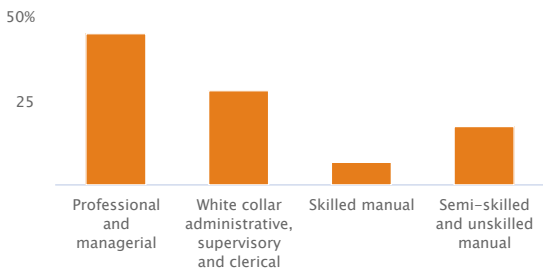
Occupation

(% aged 16-74)

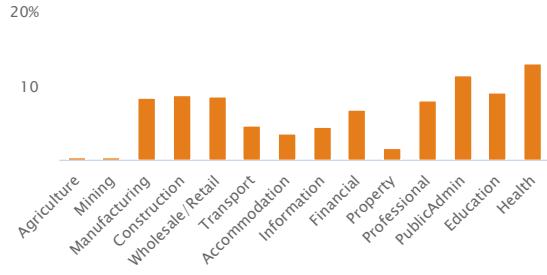


Social Grade

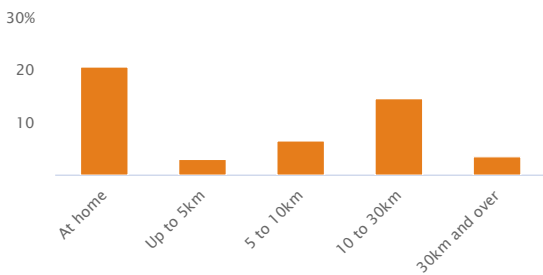
(% households aged 16-64)



Sector Diversity

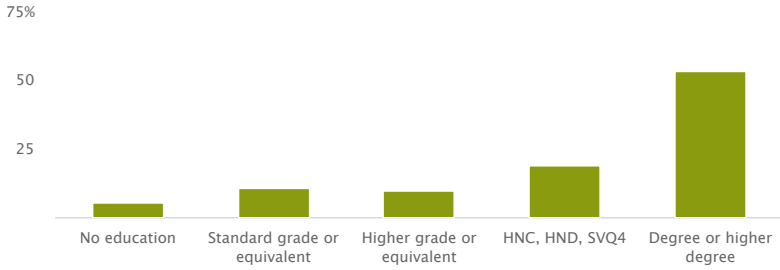


Distance travelled to work



Education

(% all people aged 16 and over)



Children in primary schools

0

▼ Less
than similar towns per head of population

Children in secondary schools

0

▼ Less
than similar towns per head of population

Hospitals

0

The same
as similar towns per head of population

GP's and dentists

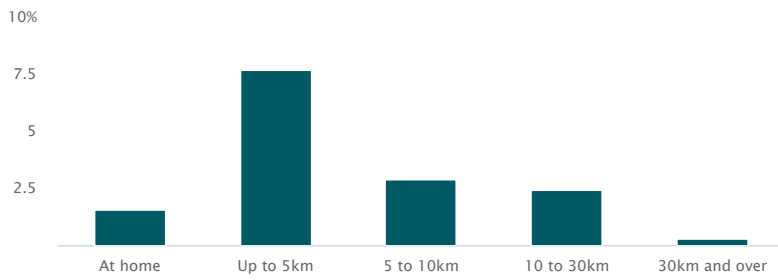
0

▼ Less
than similar towns per head of population

Number of people per shop**0**

▼ Less
than similar towns per head of population

Distance travelled to study



Number of residents per charity.

178

▲ More
than similar towns per head of population

Environment Indicators

Households with D, E, F
energy performance
certificate rating

15%

▲ More
than similar towns per head of population

Households with green
energy heating system

0%

▼ Less
than similar towns per head of population

Average house price (£)

341k

▲ More
than similar towns per head of population