

Brechin

ANGUS

POPULATION **7,186**

Brechin in Angus was religious centre in pre-Reformation times. Today it serves Strathmore agricultural community and has light industries including Matrix International car components and Stevens who make blinds. Agricultural industries such as potato merchants are also found.

In this medium town, population includes older people, some still in work often in less well paid sectors. It also includes a significant inactive population, some in poorer health. There is a higher proportion of single households and car ownership is lower.

Brechin is an interdependent to independent town.

Its most similar towns are [Alva](#), [Anstruther](#), [Blairgowrie](#), and [Cumnock](#).

To gain more insight into Brechin, compare it to any of the other towns included in USP.

Population change 2011 to 2022

-4%

▼ Less
than similar towns per head of population

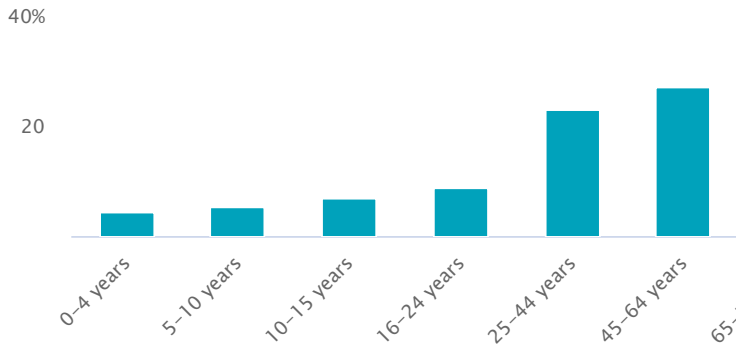
Household change 2011 to 2022

1%

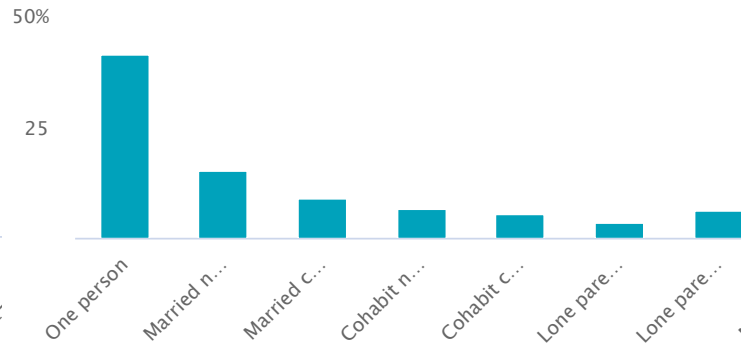
▼ Less
than similar towns per head of population

Population

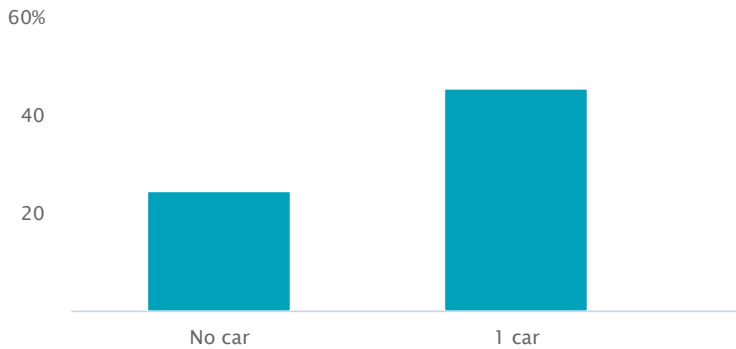
Age



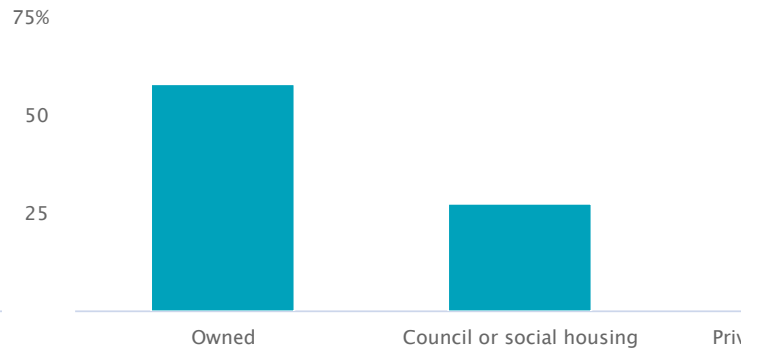
Household composition



Car ownership



Tenure



Population 2022

7k

▲ More than similar towns

Households 2022

4k

▲ More than similar towns

Population change 2011 to 2022

-4%

▼ Less than similar towns per head of population

Household change 2011 to 2022

1%

▼ Less than similar towns per head of population

Very bad health

1%

▼ Less

No central heating

2%

▲ More

than similar towns per head of population

than similar towns per head of population

Occupancy rating of bedrooms 1 or less

2%

▼ Less
than similar towns per head of population

Disabled

5%

▼ Less
than similar towns per head of population



Employment

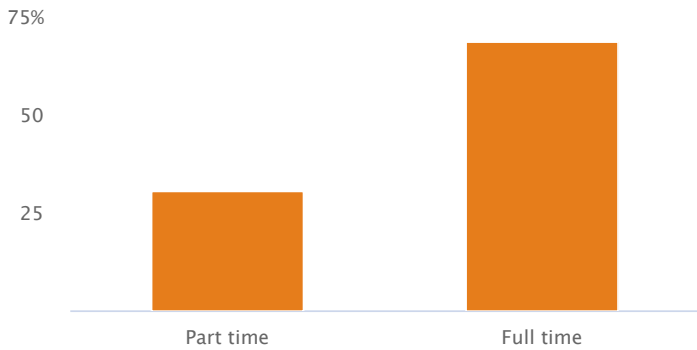
Jobs

2k

▼ Less than similar towns per head of population

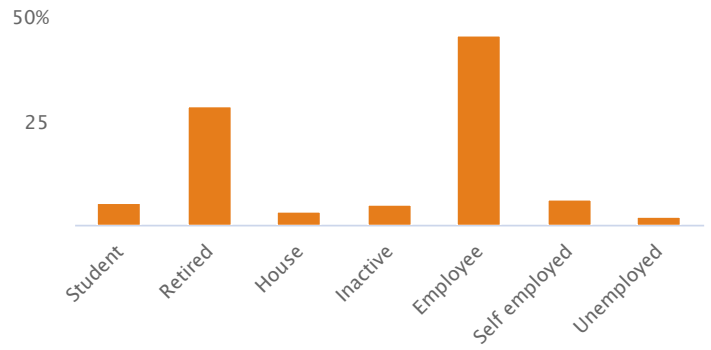
Employment type

(% working full time vs part time aged 16-74)



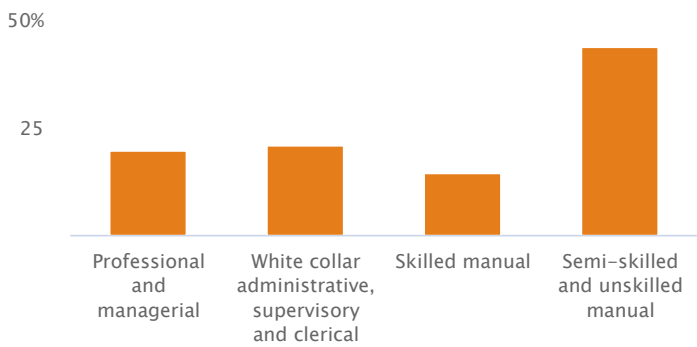
Occupation

(% aged 16-74)

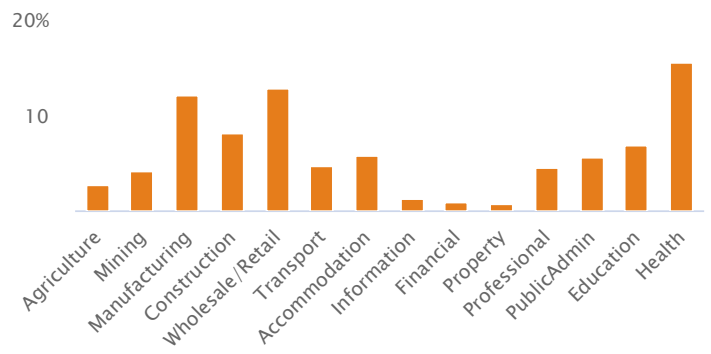


Social Grade

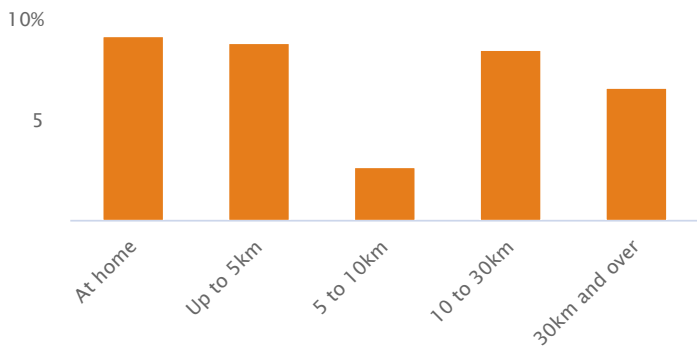
(% households aged 16-64)



Sector Diversity

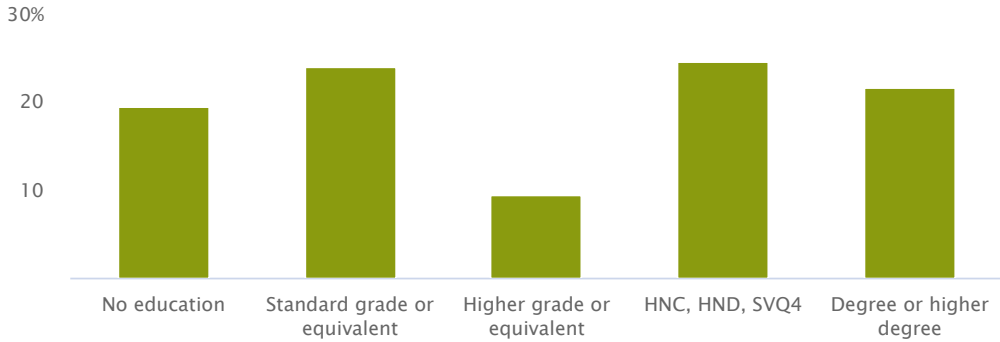


Distance travelled to work



Education

(% all people aged 16 and over)



Children in primary schools

608

▼ Less
than similar towns per head of population

Children in secondary schools

562

▼ Less
than similar towns per head of population

Hospitals

1

▲ More
than similar towns per head of population

GP's and dentists

21

▲ More
than similar towns per head of population

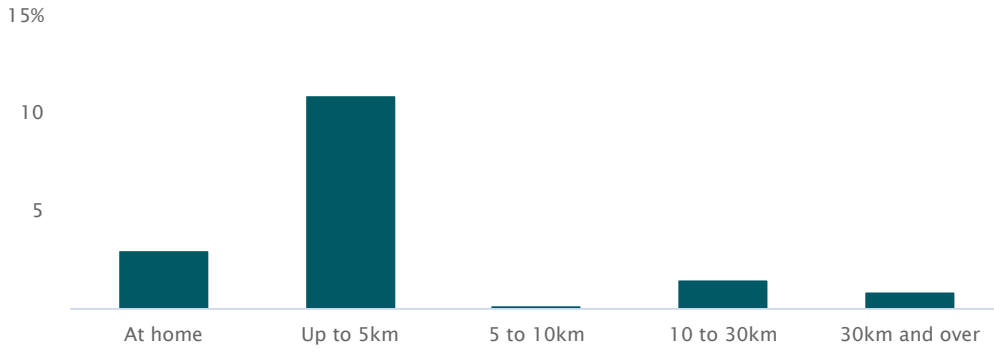
Number of people per shop**75**

▲ More
than similar towns per head of population

Diversity of retail offer (%)**40**

▲ More
than similar towns per head of population

Distance travelled to study.



Number of residents per charity.

248

▼ Less
than similar towns per head of population

Environment Indicators

Households with D, E, F energy performance certificate rating

25%

▼ Less
than similar towns per head of population

Households with green energy heating system

0%

▼ Less
than similar towns per head of population

Average house price (£)

148k

▼ Less
than similar towns per head of population