

Ballingry, Lochore and Crosshill

FIFE

POPULATION 5,818

Ballingry, Lochore and Crosshill in Fife are located on the Fife coalfield and developed as mining towns in the 19th century. When the pits closed open cast mining continued at Westfield but is now closed.

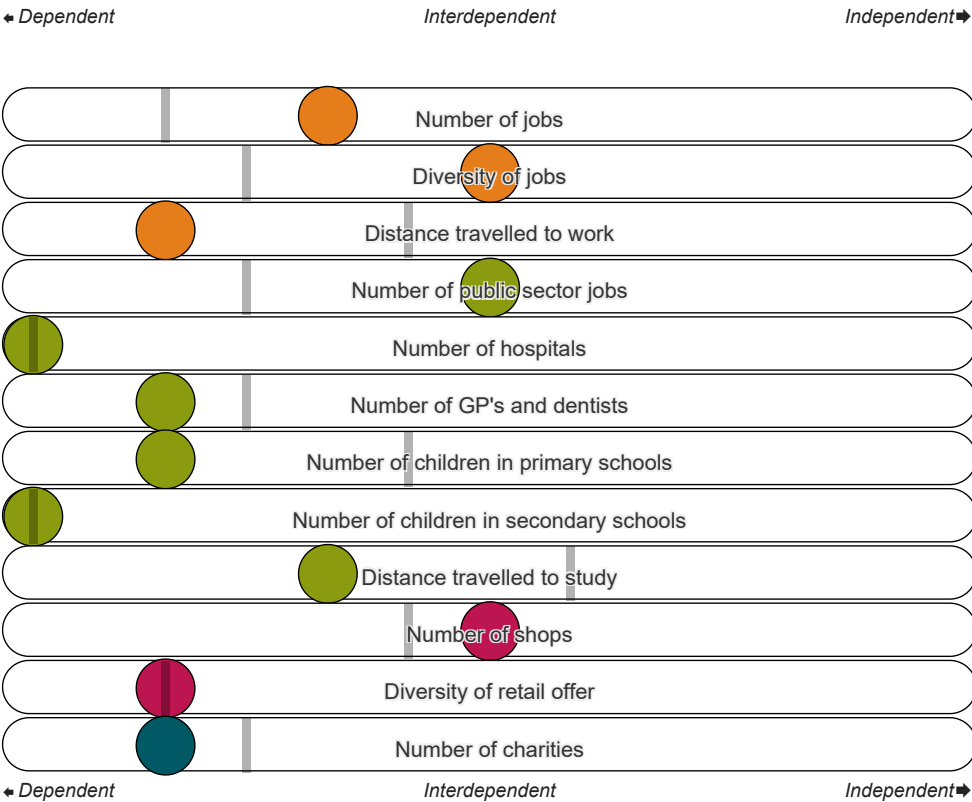
In medium towns like this one, people experience more challenging circumstances with higher rates of unemployment, poorer health, lack of a car, lower levels of education and lower social grades than other groups. A higher proportion live in social rented housing. There is a higher proportion of single person households and lone parents.

Ballingry, Lochore and Crosshill is a dependent to interdependent town.

Its most similar towns are [Faifley](#), [Fauldhouse](#), [Hallglen](#), and [Hurlford and Crookedholm](#).

To gain more insight into Ballingry, Lochore and Crosshill, compare it to any of the other towns included in USP.

Inter-relationships



Ballingry, Lochore and Crosshill is a **dependent to interdependent** town.

Combining inter-relationships and typology, Ballingry, Lochore and Crosshill is grouped with 8 other towns. It has similarities to these towns in terms of the number of charities, hospitals, children in secondary schools, jobs, shops, GP's and dentists, and diversity of retail offer.

Ballingry, Lochore and Crosshill differs most from its group in the number of public sector jobs; and the diversity of jobs.

- Employment
- Public
- Commercial
- Social
- Average for the category

Population change 2011 to 2022**3%**

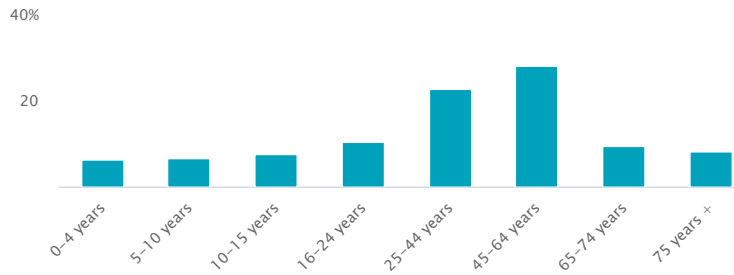
▲ More
than similar towns per head of population

Household change 2011 to 2022**5%**

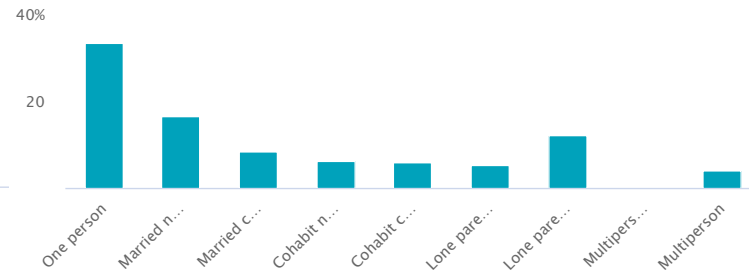
▲ More
than similar towns per head of population

Population

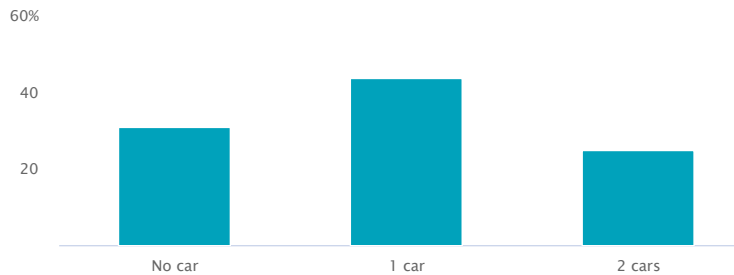
Age



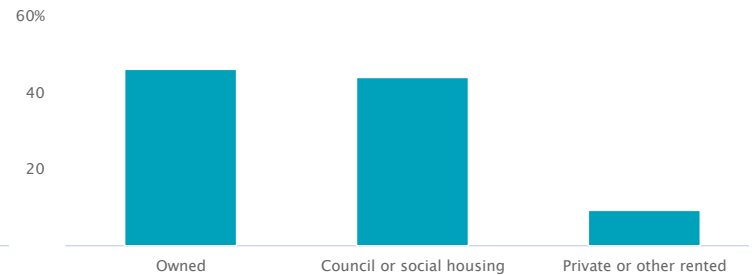
Household composition



Car ownership



Tenure



Population 2022

6k

▲ More
than similar towns

Households 2022

3k

▲ More
than similar towns

Population change 2011 to 2022

3%

▲ More
than similar towns per head of population

Household change 2011 to 2022

5%

▲ More
than similar towns per head of population

Very bad health

3%

▲ More
than similar towns per head of population

No central heating

1%

▼ Less
than similar towns per head of population

Occupancy rating of bedrooms 1 or less

4%

▲ More
than similar towns per head of population

Disabled

11%

▲ More
than similar towns per head of population



Employment

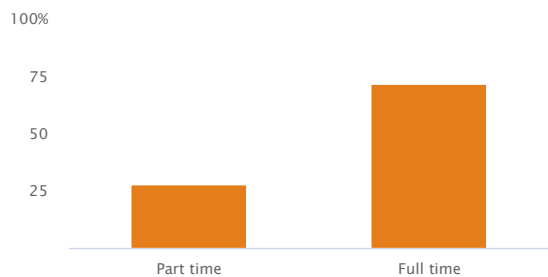
Jobs

1000

▲ More
than similar towns per head of population

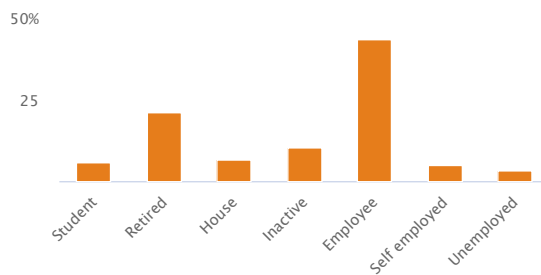
Employment type

(% working full time vs part time aged 16-74)



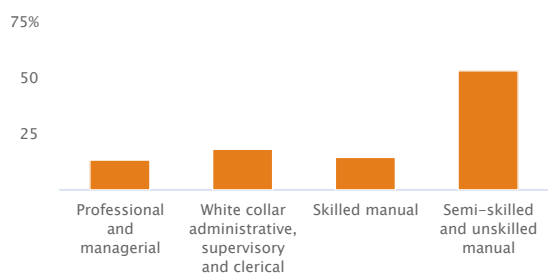
Occupation

(% aged 16-74)

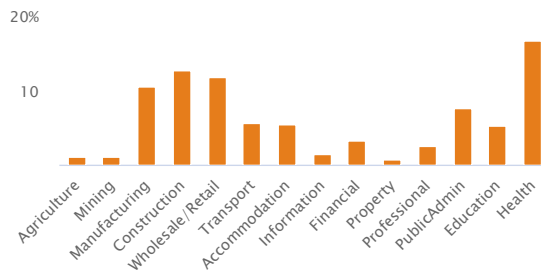


Social Grade

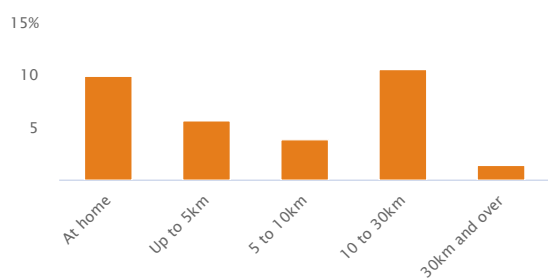
(% households aged 16-64)



Sector Diversity

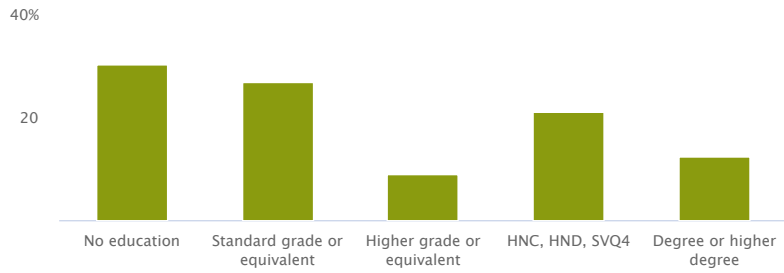


Distance travelled to work



Education

(% all people aged 16 and over)



Children in primary schools

289

▼ Less
than similar towns per head of population

Children in secondary schools

0

▼ Less
than similar towns per head of population

Hospitals

0

The same
as similar towns per head of population

GP's and dentists

3

▼ Less
than similar towns per head of population

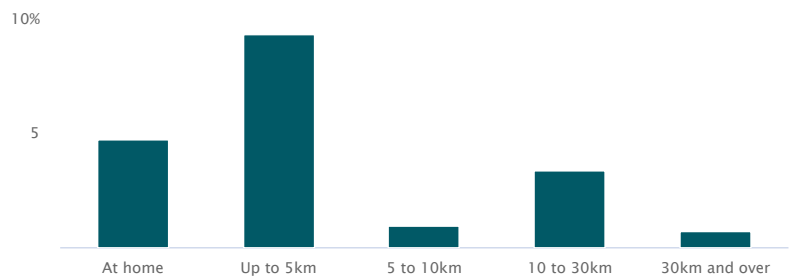
Number of people per shop**157**

▲ More
than similar towns per head of population

Diversity of retail offer (%)**33**

▼ Less
than similar towns per head of population

Distance travelled to study



Number of residents per charity

646

▲ More
than similar towns per head of population

Households with green
energy heating system

0%

▼ Less
than similar towns per head of population

Average house price (£)

129k

▼ Less
than similar towns per head of population