

Waterfoot, East Renfrewshire

Population 1,275

Waterfoot is in East Renfrewshire. Originally a rural agricultural settlement it is now a commuting settlement with limited service provision.

This type of small town is a suburban or commuter locality with a prevalence of higher income and private housing. A large proportion of the population are over 45, and many are retired. Many people own their home. There is also a high proportion of people in professional employment and a high proportion of residents are educated to HNC level or above. Many residents own two or more cars.

Waterfoot is a dependent town.

Its most similar towns are [Dennyloanhead](#), [Wemyss Bay](#), [Saline](#), and [Skelmorlie](#).

To gain more insight into Waterfoot, compare it to any of the other towns included in USP.

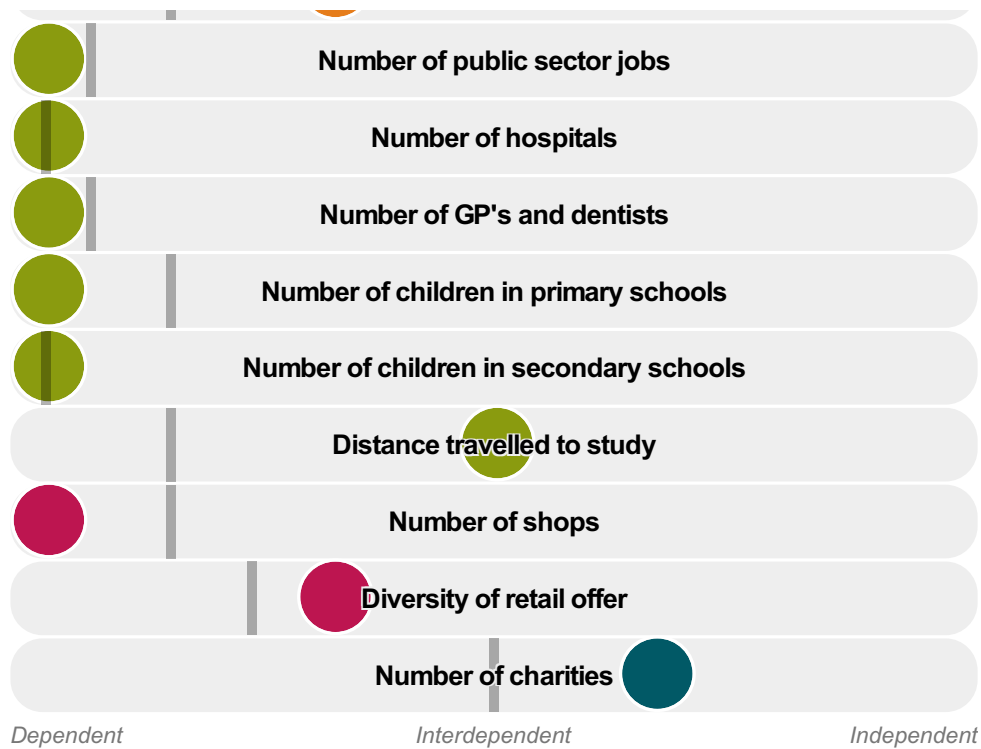
Inter-relationships

Dependent

Interdependent

Independent





Waterfoot is a **dependent** town.

Combining inter-relationships and typology, Waterfoot is grouped with 4 other towns. It has similarities to these towns in terms of the number of charities, hospitals, children in primary schools, children in secondary schools, public sector jobs, shops, GP's and dentists, and diversity of retail offer.

It differs in terms of the distance travelled to study. Waterfoot differs most from its group in the number of jobs.

- Employment
- Public
- Commercial
- Social
- Average for the category

Change

Population change 2001 to 2011

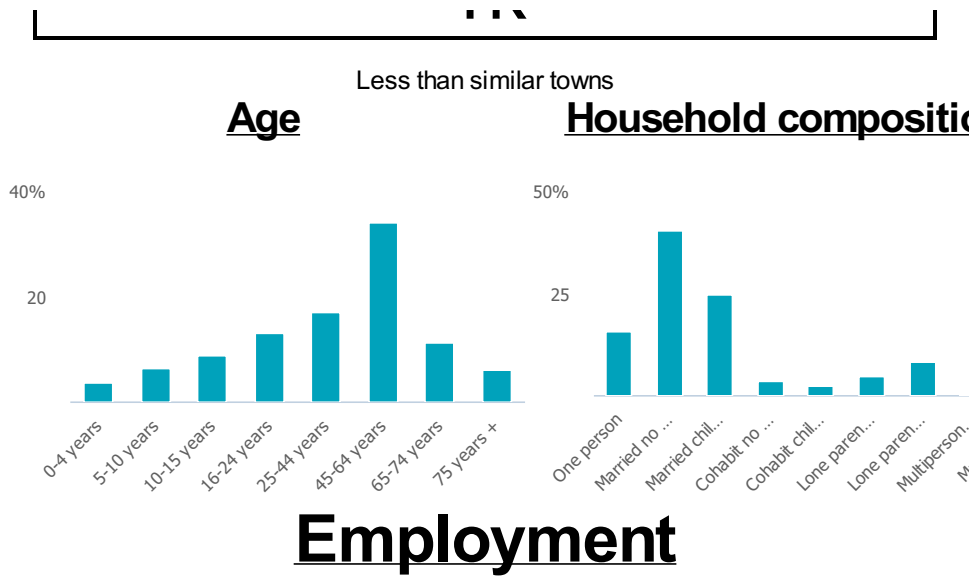
0%

Less than similar towns per head of population

Population

Population 2011

1k



Jobs

231

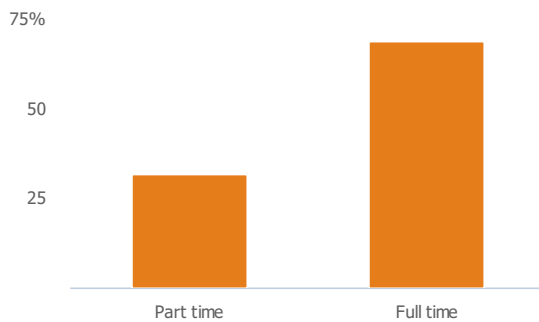
More than similar towns per head of population

Jobs change 2009 to 2014

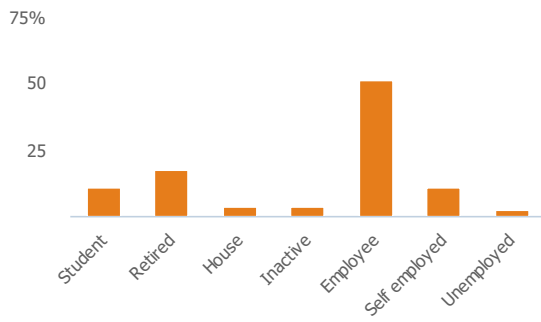
2%

More than similar towns per head of population

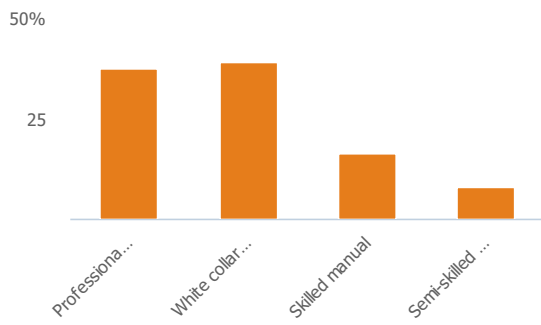
Employment type(% working full time vs part time aged 16-74)



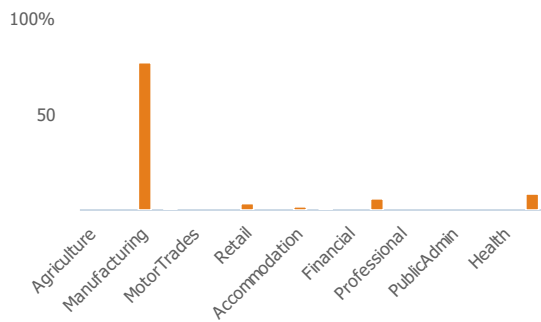
Occupation (% aged 16-74)



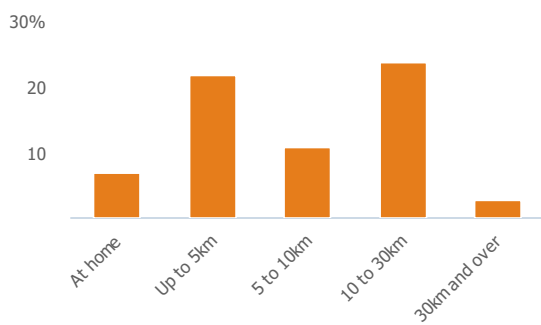
Social Grade (% households aged 16-64)



Sector Diversity

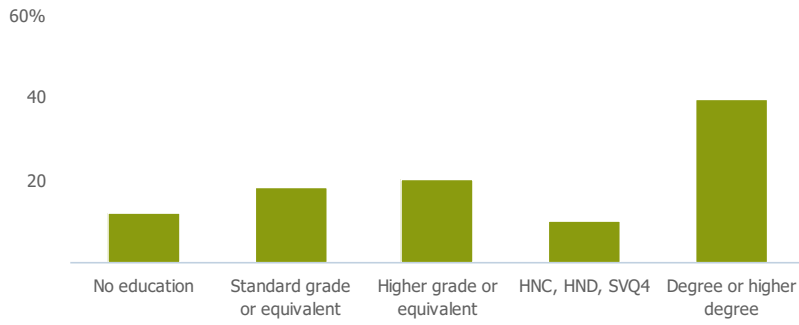


Distance travelled to work



Public

Education (% all people aged 16 and over)



Children in primary schools

0

Less than similar towns per head of population

Commuter Flow Map

Coloured and grey lines/pins show the main and smaller commuter flows, respectively, between this town and the other towns in Scotland.

Commercial

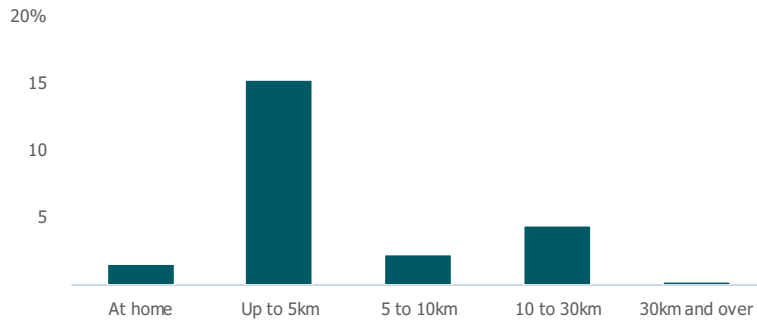
Number of people per shop

0

Less than similar towns per head of population

Social

Distance travelled to study



Number of residents per charity

213

More than similar towns per head of population

Connectivity and environment assets

Average download speed (MBs)

26

More than similar towns per head of population

Download

Download all of the Waterfoot data in PDF format.

[Download PDF \(https://usppreview.blob.core.windows.net/pdfs/Waterfoot.pdf\)](https://usppreview.blob.core.windows.net/pdfs/Waterfoot.pdf)



UNIVERSITY of STIRLING

