

Montrose, Angus

Population 11,955

Montrose is in Angus. It was a seaside town with a natural harbour. It traded local products such as hides and fish. The natural harbour attracted development during the oil boom. Industries today include food processing, engineering, pharmaceuticals (GlaxoSmithKline) and oil related industries.

Social and council housing are the norm in these large towns. Manufacturing and construction are the dominant forms of employment. Health and social work services are particularly active. There is a relatively high level of unemployment. Educational attainment is low. Car ownership is low, meaning that many residents in these towns are reliant on public transport.

Montrose is an independent to interdependent town.

Its most similar towns are [Hawick](#), and [Stranraer](#).

To gain more insight into Montrose, compare it to any of the other towns included in USP.

Inter-relationships

Dependent

Interdependent

Independent





Montrose is an **independent to interdependent** town.

Combining inter-relationships and typology, Montrose is grouped with 2 other towns. It has similarities to these towns in terms of the number of charities, children in primary schools, children in secondary schools, jobs, public sector jobs, shops, GP's and dentists, and diversity of retail offer. It also has similarities in the diversity of jobs, the distance travelled to work, and the distance travelled to study.

Montrose differs most from its group in the number of hospitals.

- Employment
- Public
- Commercial
- Social
- Average for the category

Change

Population change 2001 to 2011

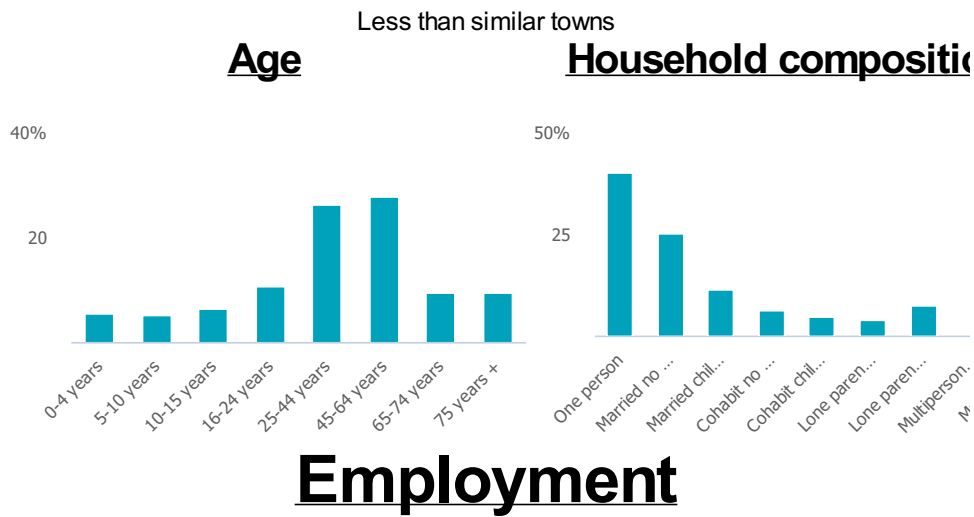
12%

More than similar towns per head of population

Population

Population 2011

12k



Jobs

5k

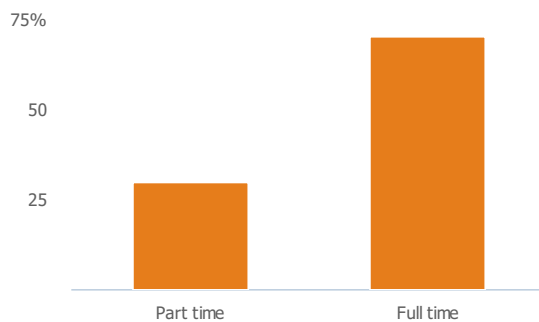
More than similar towns per head of population

Jobs change 2009 to 2014

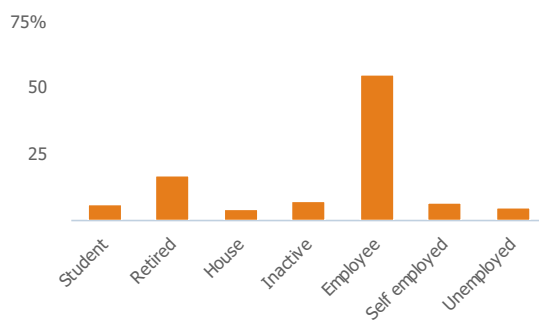
-4%

More than similar towns per head of population

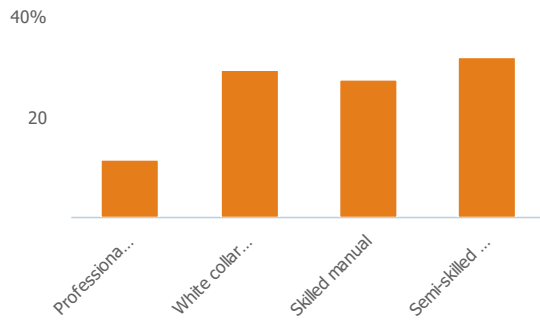
Employment type(% working full time vs part time aged 16-74)



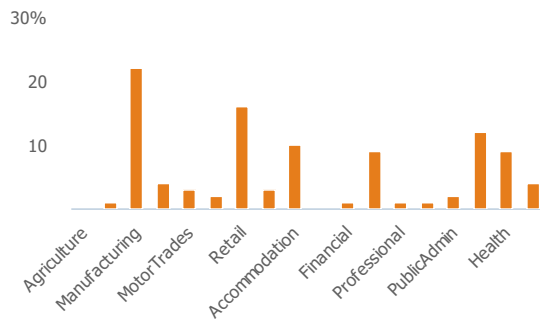
Occupation (%aged 16-74)



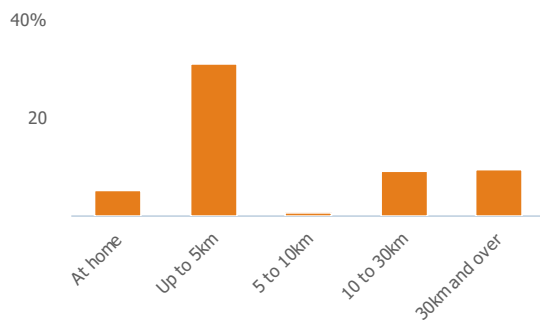
Social Grade (% households aged 16-64)



Sector Diversity

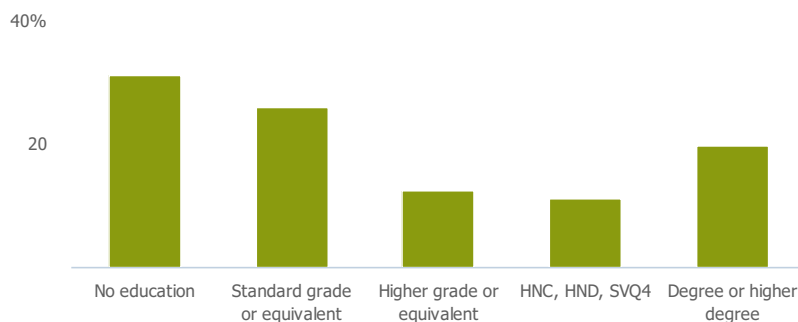


Distance travelled to work



Public

Education (% all people aged 16 and over)



Children in primary schools

1k

Less than similar towns per head of population

Commuter Flow Map

Coloured and grey lines/pins show the main and smaller commuter flows, respectively, between this town and the other towns in Scotland.

Commercial

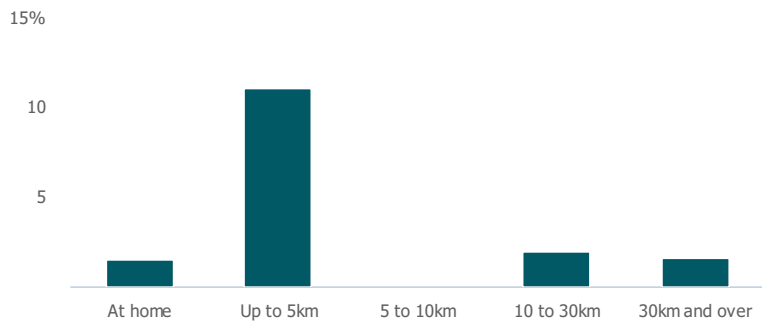
Number of people per shop

53

More than similar towns per head of population

Social

Distance travelled to study



Number of residents per charity

173

More than similar towns per head of population

Connectivity and environment assets

Average download speed (MBs)

26

More than similar towns per head of population

Download

Download all of the Montrose data in PDF format.

[Download PDF \(https://usppreview.blob.core.windows.net/pdfs/Montrose.pdf\)](https://usppreview.blob.core.windows.net/pdfs/Montrose.pdf)

