

Mintlaw, Aberdeenshire

Population 2,721

Mintlaw is located in Aberdeenshire. It is a prehistoric site. A planned village forms the heart of the town dating from 1813. It expanded with the arrival of the railway (now closed). Mintlaw is an important local service centre for the surrounding rural area and since the oil boom has become popular with commuters.

This type of small town is extremely mixed in terms of demographics. There are particularly wide ranges of people, housing and activities. The number of older couples with no children is higher than average. There is a mix of professional and non-professional jobs, and part-time and self-employment are both important for a significant proportion of residents. Socioeconomic status is higher than in other types of town and there is a mix of professionals and nonprofessionals, those with higher and lower educational attainment.

Mintlaw is an interdependent town.

Its most similar towns are [Danderhall](#), [Fochabers](#), [Markinch](#), and [Lochmaben](#).

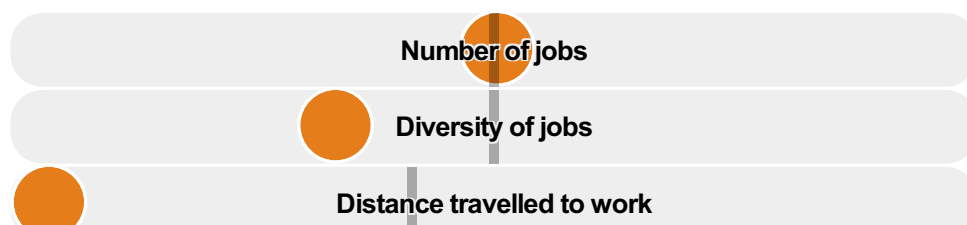
To gain more insight into Mintlaw, compare it to any of the other towns included in USP.

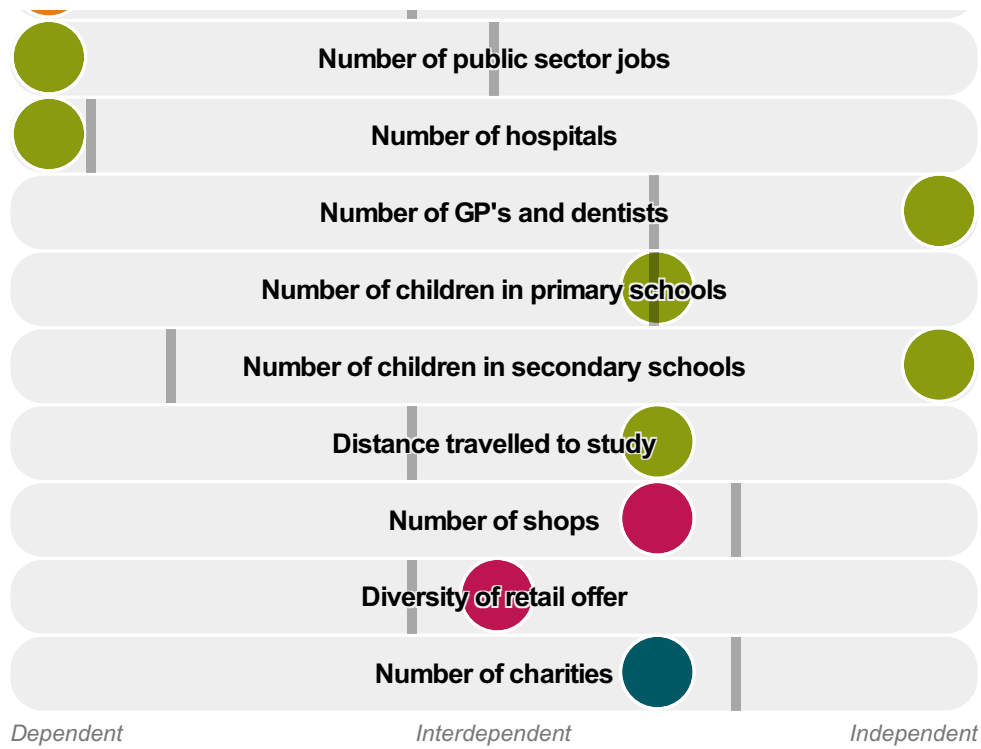
Inter-relationships

Dependent

Interdependent

Independent





Mintlaw is an **interdependent** town.

Combining inter-relationships and typology, Mintlaw is grouped with 13 other towns. It has similarities to these towns in terms of the number of charities, hospitals, children in primary schools, jobs, shops, and diversity of retail offer. It also has similarities in the diversity of jobs.

It differs in terms of the number of children in secondary schools, and GP's and dentists. Mintlaw differs most from its group in the number of public sector jobs; and the distance travelled to work.

- Employment
- Public
- Commercial
- Social
- ▬ Average for the category

Change

Population change 2001 to 2011

0%

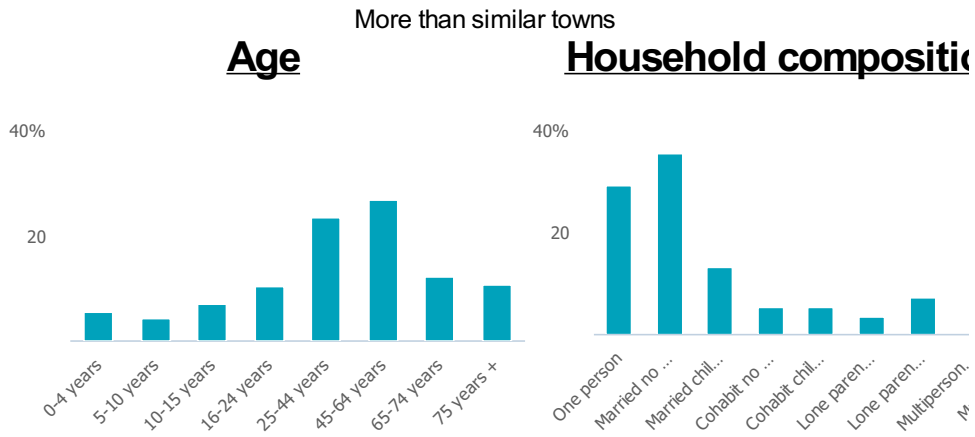
Less than similar towns per head of population

Population

Population 2011

0%

5K



Employment

Jobs

706

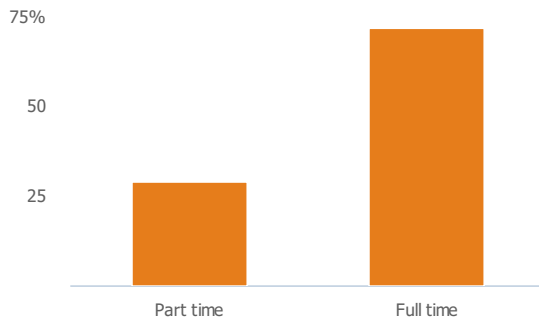
Less than similar towns per head of population

Jobs change 2009 to 2014

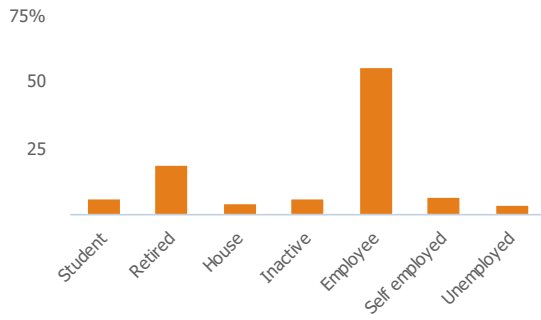
-33%

Less than similar towns per head of population

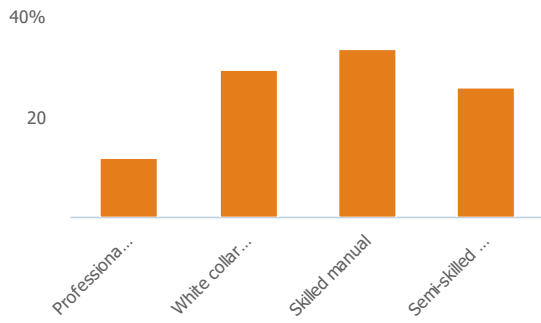
Employment type(% working full time vs part time aged 16-74)



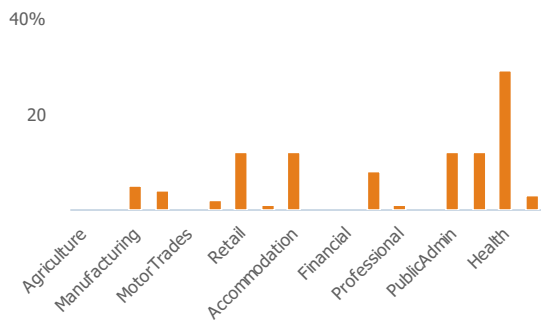
Occupation (% aged 16-74)



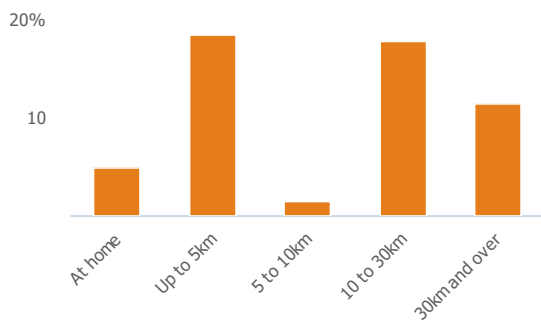
Social Grade (% households aged 16-64)



Sector Diversity

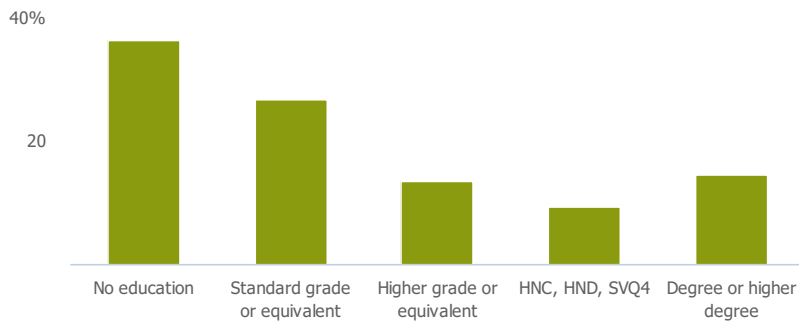


Distance travelled to work



Public

Education (% all people aged 16 and over)



Children in primary schools

243

Less than similar towns per head of population

Commuter Flow Map

Coloured and grey lines/pins show the main and smaller commuter flows, respectively, between this town and the other towns in Scotland.

Commercial

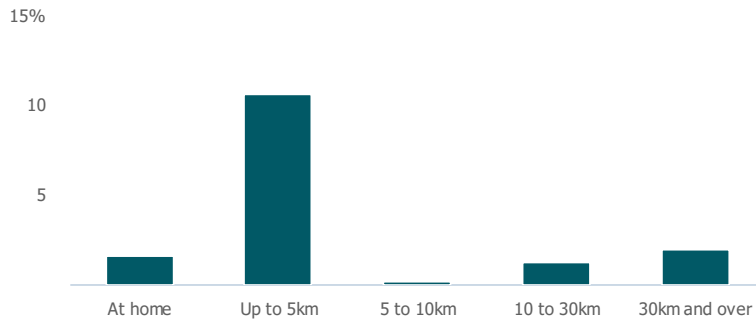
Number of people per shop

118

Less than similar towns per head of population

Social

Distance travelled to study



Number of residents per charity

247

Less than similar towns per head of population

Connectivity and environment assets

Average download speed (MBs)

23

Less than similar towns per head of population

Download

Download all of the Mintlaw data in PDF format.

[Download PDF \(https://usppreview.blob.core.windows.net/pdfs/Mintlaw.pdf\)](https://usppreview.blob.core.windows.net/pdfs/Mintlaw.pdf)



UNIVERSITY of STIRLING

