

# Kinghorn, Fife

Population 2,826

Kinghorn is in Fife. It had a strategic location in historic times. It was a ferry port. It became popular as a weekender resort. It is also popular with commuters.

This type of small town is extremely mixed in terms of demographics. There are particularly wide ranges of people, housing and activities. The number of older couples with no children is higher than average. There is a mix of professional and non-professional jobs, and part-time and self-employment are both important for a significant proportion of residents. Socioeconomic status is higher than in other types of town and there is a mix of professionals and nonprofessionals, those with higher and lower educational attainment.

Kinghorn is an interdependent to dependent town.

Its most similar towns are [Bridge of Earn](#), [Glenboig](#), [Methven](#), and [Mosstodloch](#).

To gain more insight into Kinghorn, compare it to any of the other towns included in USP.

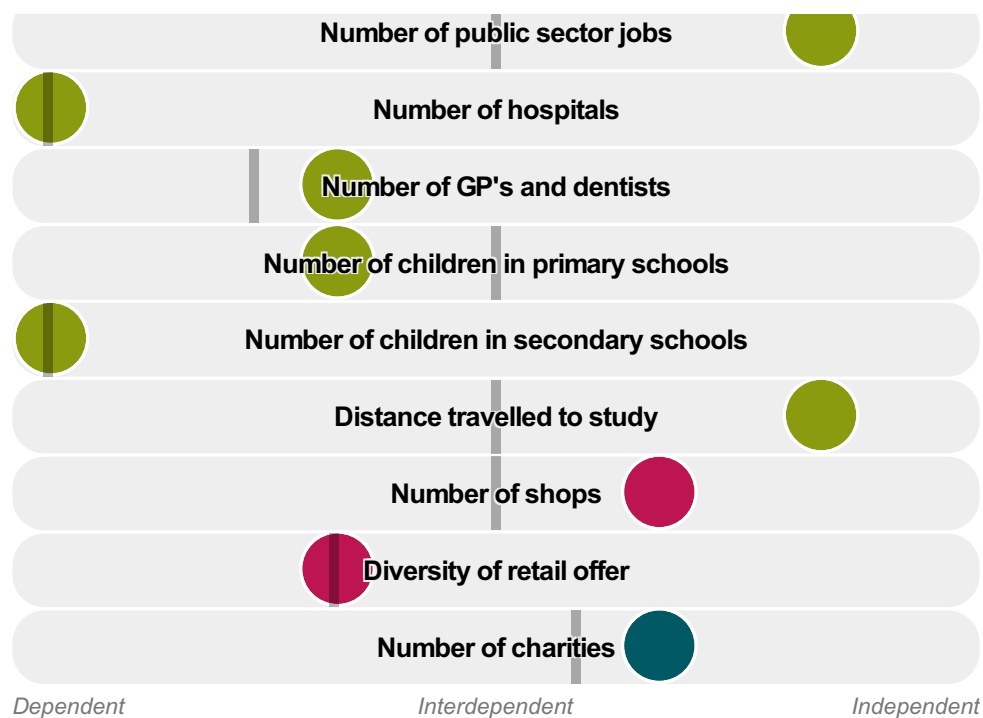
## Inter-relationships

*Dependent*

*Interdependent*

*Independent*





Kinghorn is an **interdependent to dependent** town.

Combining inter-relationships and typology, Kinghorn is grouped with 42 other towns. It has similarities to these towns in terms of the number of charities, hospitals, children in primary schools, children in secondary schools, GP's and dentists, and diversity of retail offer. It also has similarities in the diversity of jobs.

It differs in terms of the number of public sector jobs. It also differs in the distance travelled to study. Kinghorn differs most from its group in the number of jobs.

- Employment
- Public
- Commercial
- Social
- ▮ Average for the category

## Change

### Population change 2001 to 2011

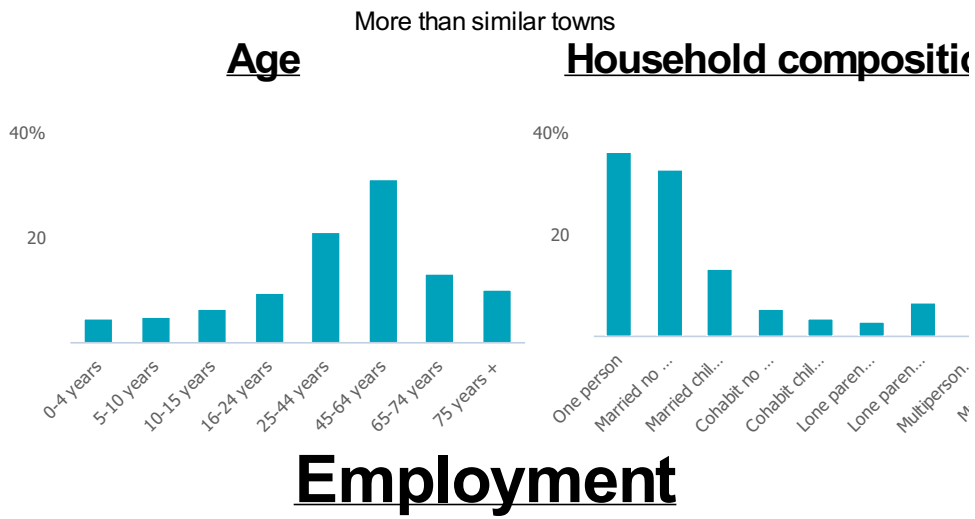
0%

Less than similar towns per head of population

## Population

### Population 2011

3k



**Jobs**

287

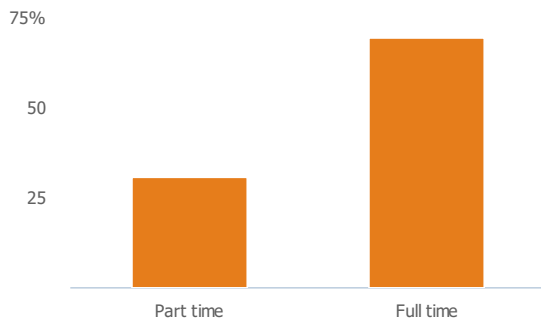
Less than similar towns per head of population

**Jobs change 2009 to 2014**

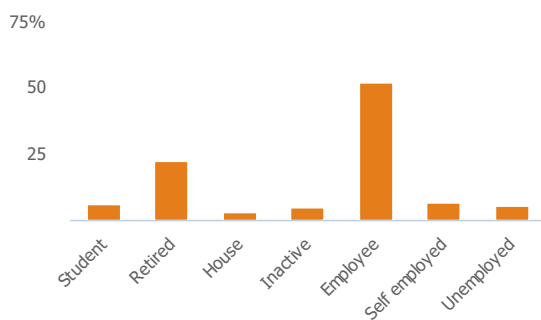
-11%

Less than similar towns per head of population

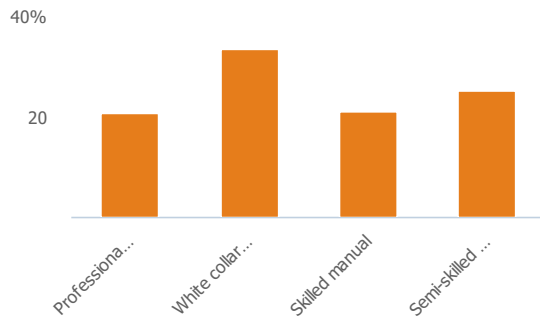
**Employment type(% working full time vs part time aged 16-74)**



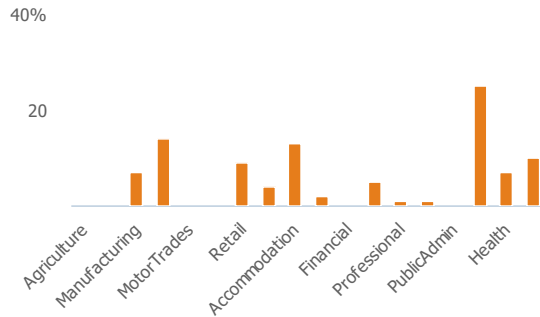
**Occupation (%aged 16-74)**



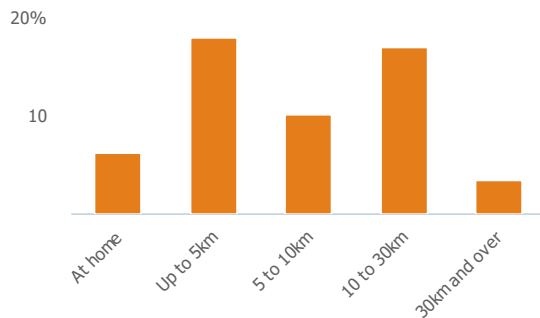
## Social Grade (% households aged 16-64)



## Sector Diversity

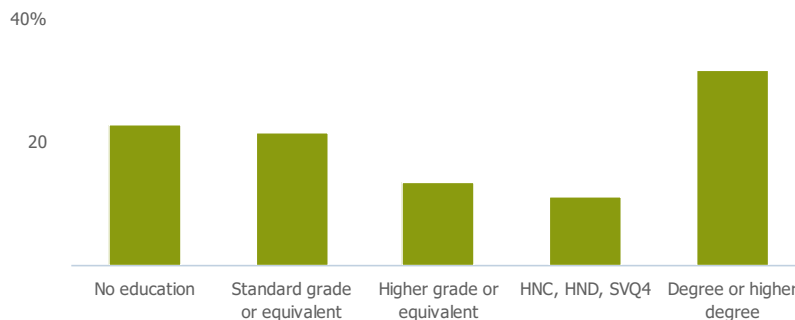


## Distance travelled to work



# Public

## Education (% all people aged 16 and over)



## Children in primary schools

---

Less than similar towns per head of population

# Commuter Flow Map

Coloured and grey lines/pins show the main and smaller commuter flows, respectively, between this town and the other towns in Scotland.

## Commercial

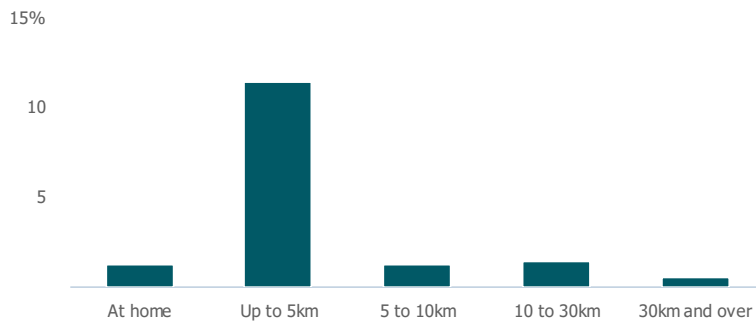
Number of people per shop

118

More than similar towns per head of population

## Social

Distance travelled to study



### Number of residents per charity

217

Less than similar towns per head of population

## Connectivity and environment assets

### Average download speed (MBs)

21

Less than similar towns per head of population

## Download

Download all of the Kinghorn data in PDF format.

[Download PDF \(https://usppreview.blob.core.windows.net/pdfs/Kinghorn.pdf\)](https://usppreview.blob.core.windows.net/pdfs/Kinghorn.pdf)

