

Kilmacolm, Inverclyde

Population 3,986

Kilmacolm is in Inverclyde. Back in the 7th and 8th centuries it was a hydropathic resort. Today it is a commuter settlement.

This type of medium-sized town is a suburban or commuter locality with a prevalence of higher income and private housing. A large proportion of the population are over 45, and many are retired. Many people own their home. There is also a high proportion of people in professional employment and a high proportion of residents are educated to HNC level or above. Many residents own two or more cars.

Kilmacolm is an interdependent to independent town.

Its most similar towns are [Uddingston](#), [Oldmeldrum](#), [Kinross](#), and [Strathaven](#).

To gain more insight into Kilmacolm, compare it to any of the other towns included in USP.

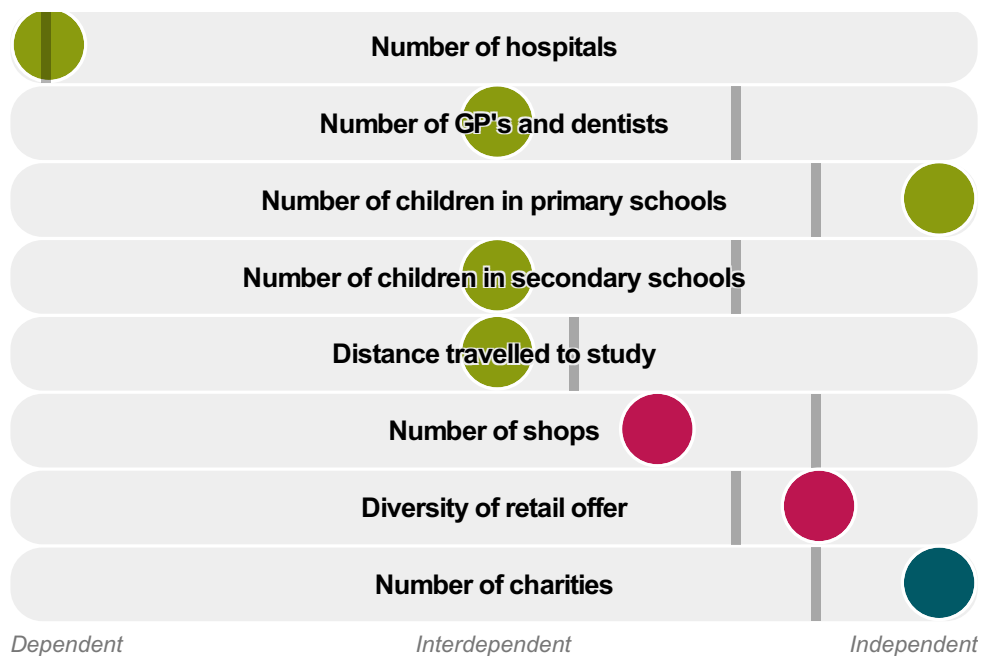
Inter-relationships

Dependent

Interdependent

Independent





Kilmacolm is an **interdependent to independent** town.

Combining inter-relationships and typology, Kilmacolm is grouped with 4 other towns. It has similarities to these towns in terms of the number of charities, hospitals, jobs, public sector jobs, shops, and diversity of retail offer. It also has similarities in the diversity of jobs, the distance travelled to work, and the distance travelled to study.

Kilmacolm differs most from its group in the number of children in secondary schools, and GP's and dentists.

- Employment
- Public
- Commercial
- Social
- Average for the category

Change

Population change 2001 to 2011

0%

Less than similar towns per head of population

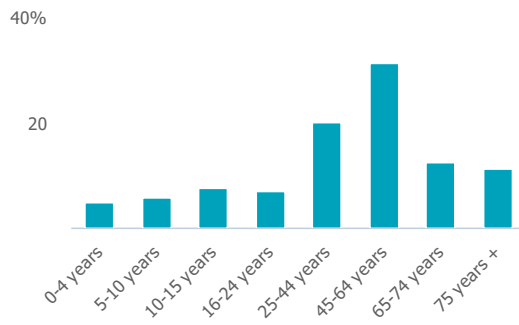
Population

Population 2011

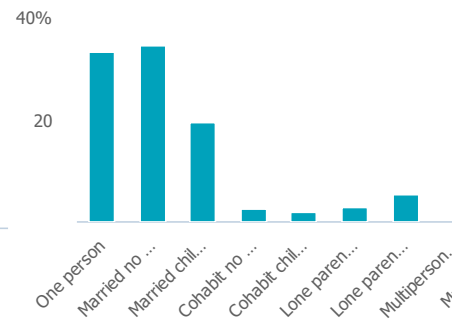
4k

Less than similar towns

Age



Household composition



Employment

Jobs

723

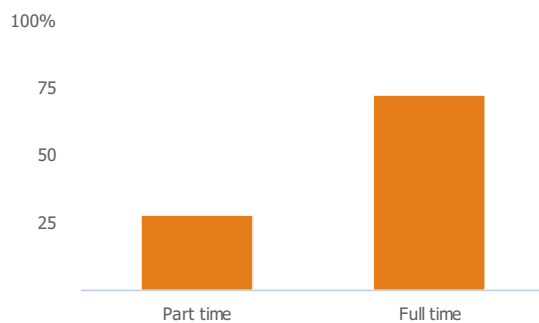
Less than similar towns per head of population

Jobs change 2009 to 2014

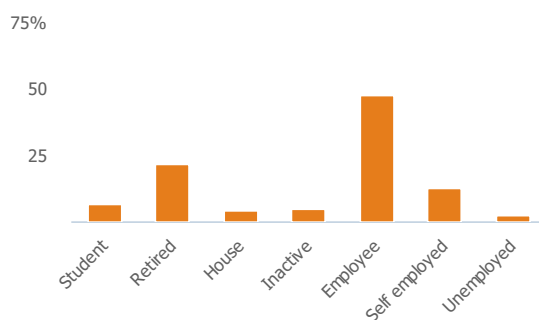
28%

More than similar towns per head of population

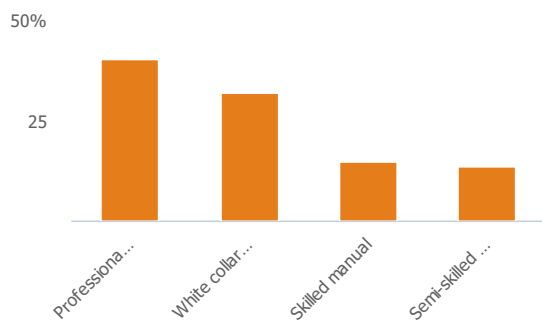
Employment type(% working full time vs part time aged 16-74)



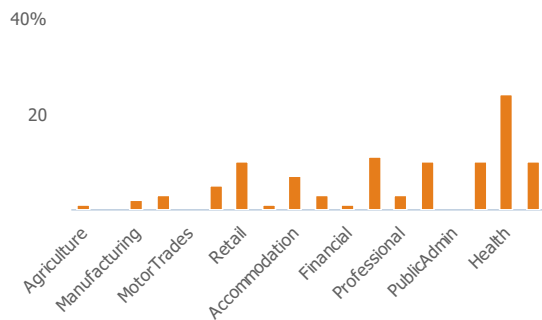
Occupation (%aged 16-74)



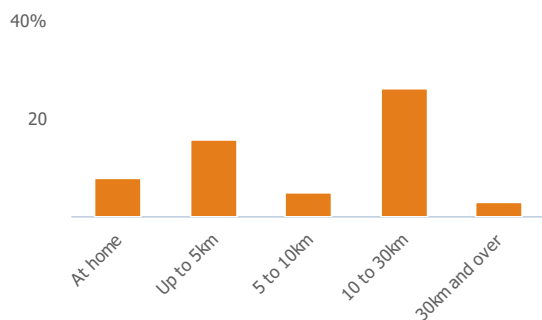
Social Grade (%households aged 16-64)



Sector Diversity

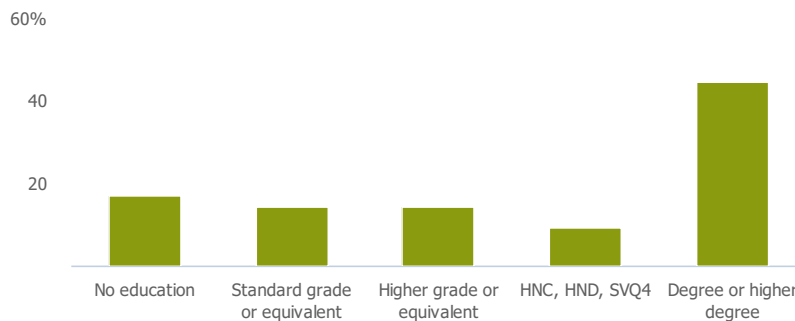


Distance travelled to work



Public

Education (% all people aged 16 and over)



Children in primary schools

545

More than similar towns per head of population

Commuter Flow Map

Coloured and grey lines/pins show the main and smaller commuter flows, respectively, between this town and the other towns in Scotland.

Commercial

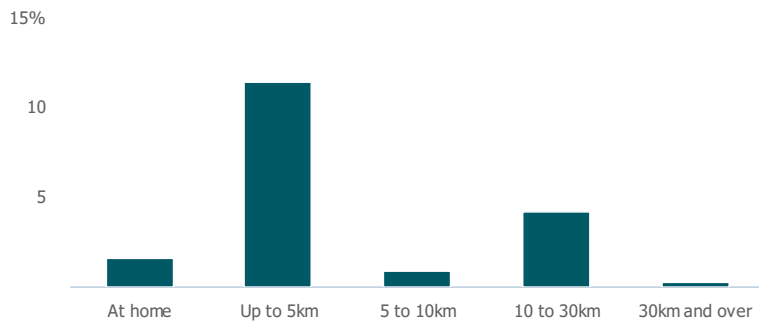
Number of people per shop

105

Less than similar towns per head of population

Social

Distance travelled to study



Number of residents per charity

35

Less than similar towns per head of population

Connectivity and environment assets

Average download speed (MBs)

19

Less than similar towns per head of population

Download

Download all of the Kilmacolm data in PDF format.

[Download PDF \(https://usppreview.blob.core.windows.net/pdfs/Kilmacolm.pdf\)](https://usppreview.blob.core.windows.net/pdfs/Kilmacolm.pdf)

