

Inchture, Perth and Kinross

Population 1,155

Inchture is in Perth and Kinross. Its location on a 19th century toll road led to its development. Although now bypassed by the main road it is now a commuting settlement, particularly to Dundee.

This type of small town is a suburban or commuter locality with a prevalence of higher income and private housing. A large proportion of the population are over 45, and many are retired. Many people own their home. There is also a high proportion of people in professional employment and a high proportion of residents are educated to HNC level or above. Many residents own two or more cars.

Inchture is a dependent to interdependent town.

Its most similar towns are [Head of Muir](#), [Bankfoot](#), [Kirknewton](#), and [Aberlady](#).

To gain more insight into Inchture, compare it to any of the other towns included in USP.

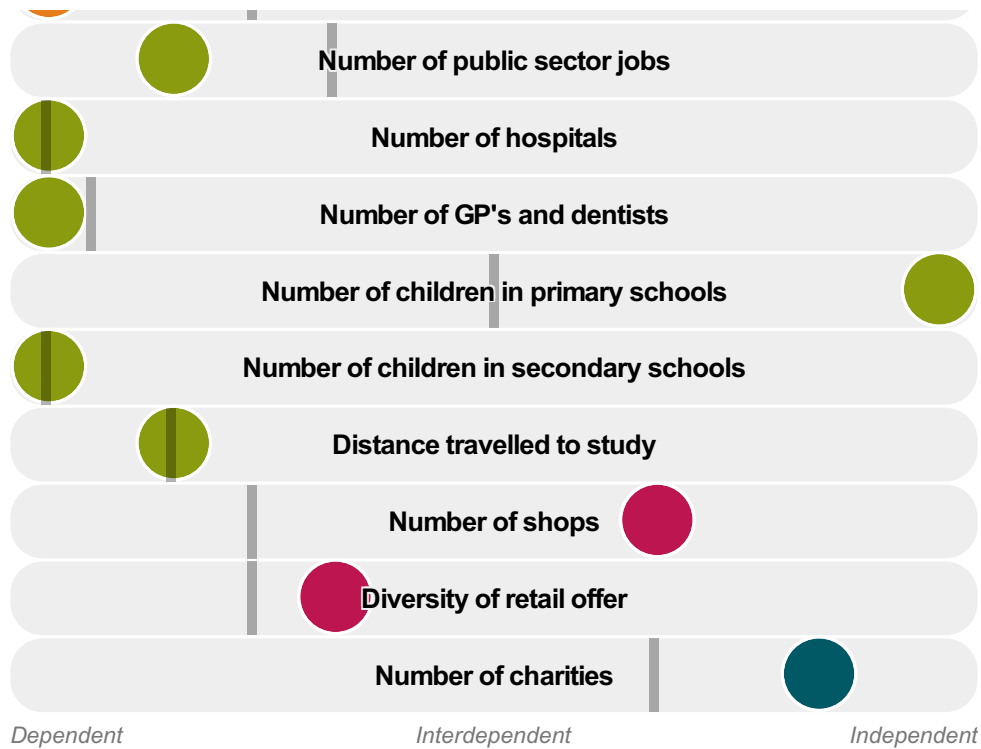
Inter-relationships

Dependent

Interdependent

Independent





Inchtute is a **dependent to interdependent** town.

Combining inter-relationships and typology, Inchtute is grouped with 29 other towns. It has similarities to these towns in terms of the number of hospitals, children in secondary schools, jobs, public sector jobs, GP's and dentists, and diversity of retail offer. It also has similarities in the distance travelled to study.

It differs in terms of the number of children in primary schools, and shops. Inchtute differs most from its group in the distance travelled to work.

- Employment
- Public
- Commercial
- Social
- Average for the category

Change

Population change 2001 to 2011

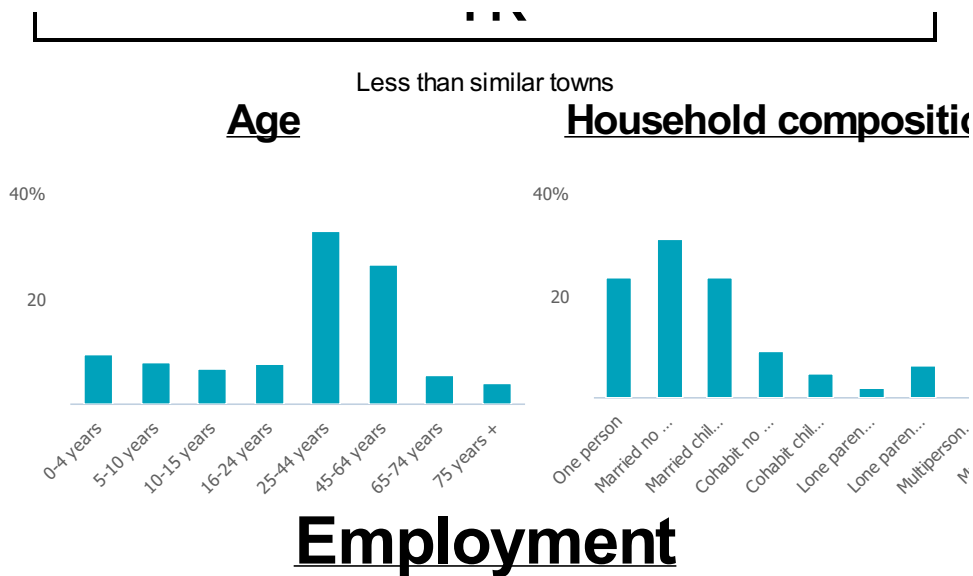
57%

More than similar towns per head of population

Population

Population 2011

1k



Jobs

310

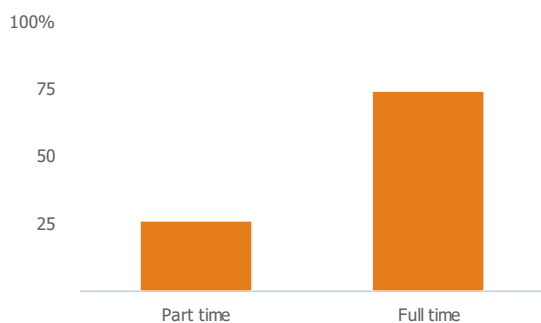
More than similar towns per head of population

Jobs change 2009 to 2014

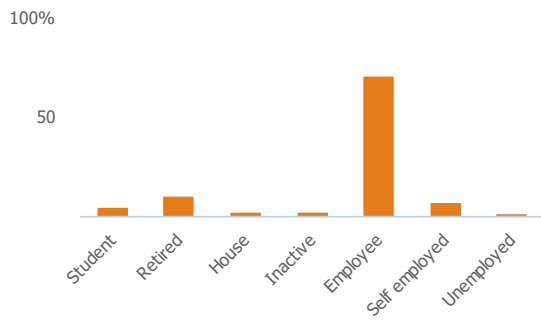
12%

More than similar towns per head of population

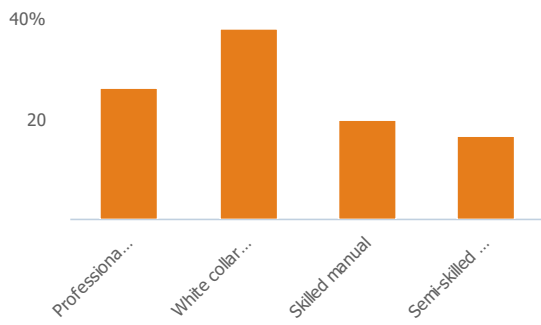
Employment type(% working full time vs part time aged 16-74)



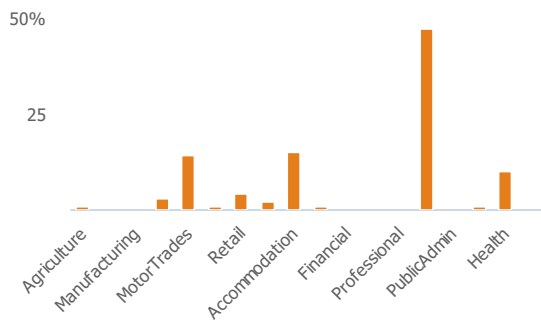
Occupation (% aged 16-74)



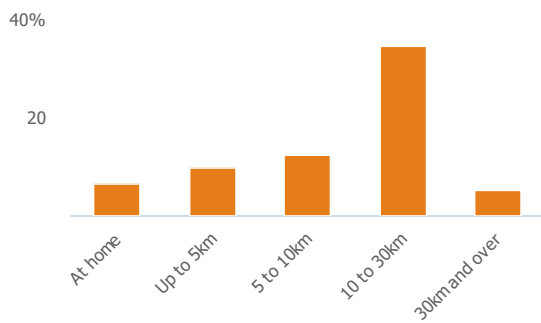
Social Grade (% households aged 16-64)



Sector Diversity

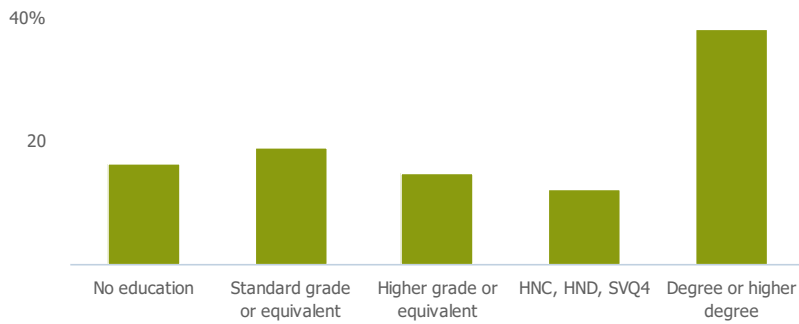


Distance travelled to work



Public

Education (% all people aged 16 and over)



Children in primary schools

177

More than similar towns per head of population

Commuter Flow Map

Coloured and grey lines/pins show the main and smaller commuter flows, respectively, between this town and the other towns in Scotland.

Commercial

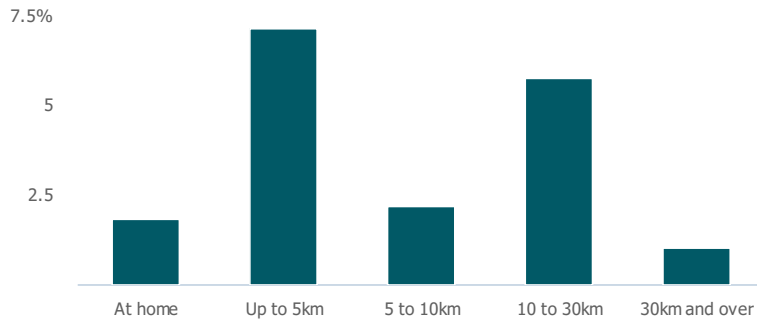
Number of people per shop

105

More than similar towns per head of population

Social

Distance travelled to study



Number of residents per charity

165

Less than similar towns per head of population

Connectivity and environment assets

Average download speed (MBs)

17

Less than similar towns per head of population

Download

Download all of the Inchtore data in PDF format.

[Download PDF \(https://usppreview.blob.core.windows.net/pdfs/Inchtore.pdf\)](https://usppreview.blob.core.windows.net/pdfs/Inchtore.pdf)

