

# Head of Muir, Falkirk

Population 1,685

Head of Muir is in Falkirk Council It is a local service centre.

This type of small town is a suburban or commuter locality with a prevalence of higher income and private housing. A large proportion of the population are over 45, and many are retired. Many people own their home. There is also a high proportion of people in professional employment and a high proportion of residents are educated to HNC level or above. Many residents own two or more cars.

Head of Muir is a dependent to interdependent town.

Its most similar towns are [Inchture](#), [Bankfoot](#), [Kirknewton](#), and [Aberlady](#).

To gain more insight into Head of Muir, compare it to any of the other towns included in USP.

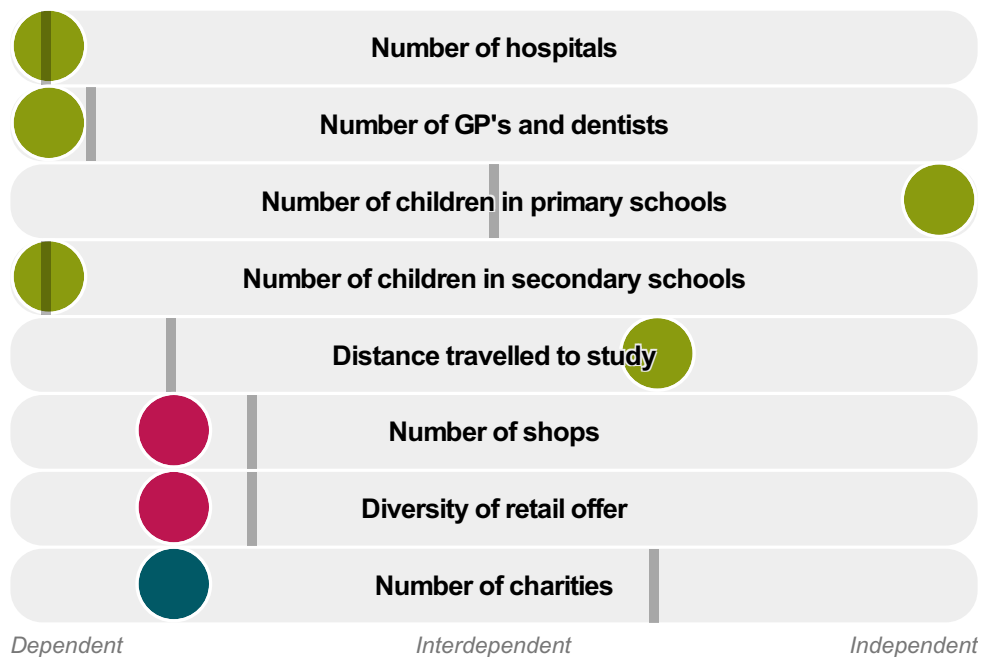
## Inter-relationships

*Dependent*

*Interdependent*

*Independent*





Head of Muir is a **dependent to interdependent** town.

Combining inter-relationships and typology, Head of Muir is grouped with 29 other towns. It has similarities to these towns in terms of the number of hospitals, children in secondary schools, shops, GP's and dentists, and diversity of retail offer. It also has similarities in the diversity of jobs, and the distance travelled to work.

It differs in terms of the number of charities, and children in primary schools. It also differs in the distance travelled to study. Head of Muir differs most from its group in the number of jobs, and public sector jobs.

- Employment
- Public
- Commercial
- Social
- Average for the category

## Change

### Population change 2001 to 2011

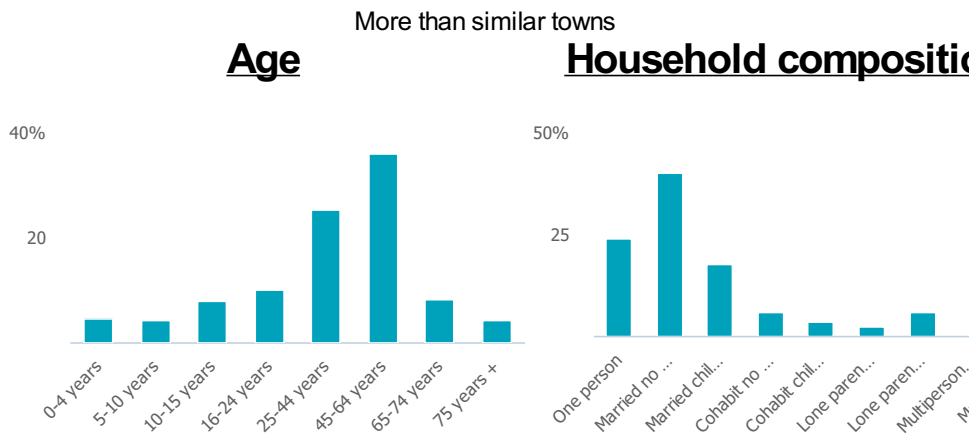
-11%

Less than similar towns per head of population

## Population

### Population 2011

2k



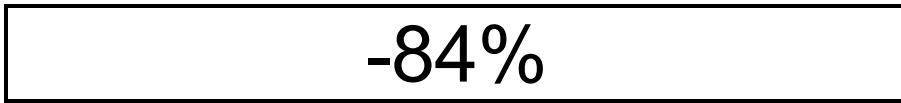
## Employment

### Jobs



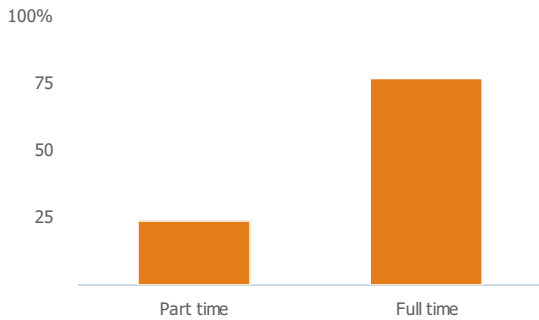
Less than similar towns per head of population

### Jobs change 2009 to 2014

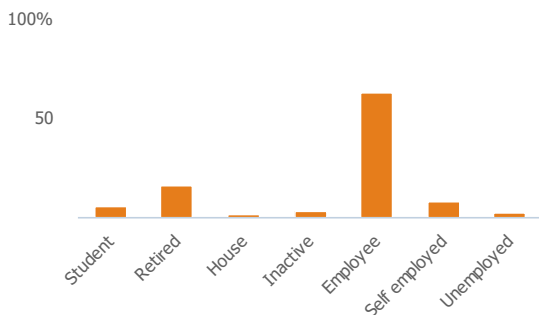


Less than similar towns per head of population

### Employment type(% working full time vs part time aged 16-74)

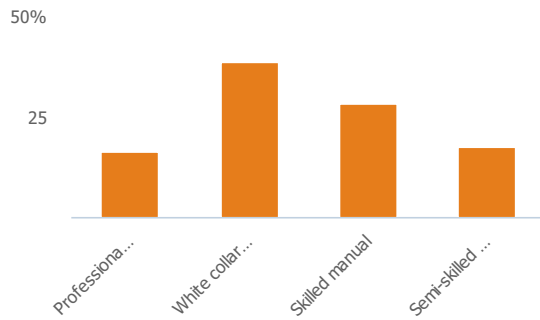


### Occupation (% aged 16-74)

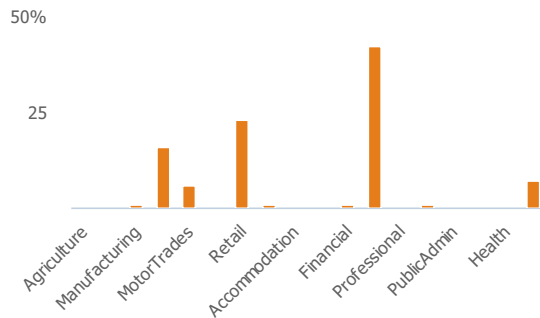


### Social Grade (% households aged 16-74)

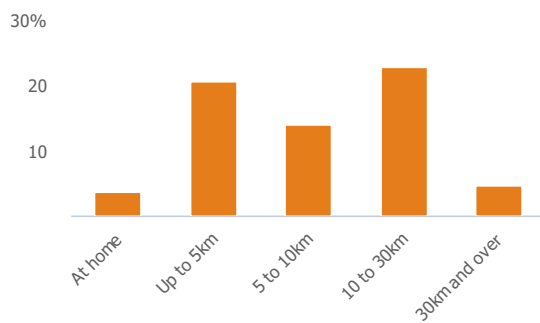
### Social Grade (% households aged 16-64)



### Sector Diversity

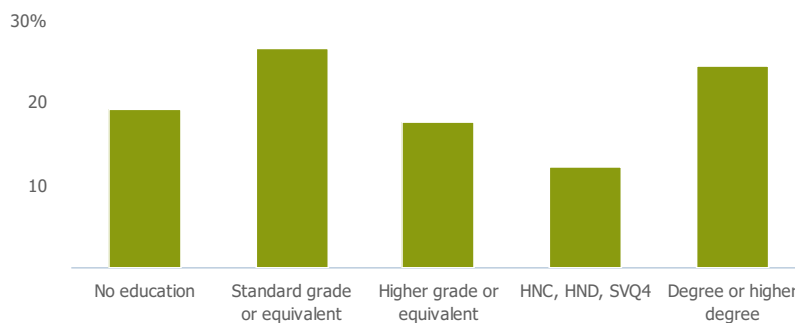


### Distance travelled to work



## Public

### Education (% all people aged 16 and over)



### Children in primary schools

---

More than similar towns per head of population

# Commuter Flow Map

Coloured and grey lines/pins show the main and smaller commuter flows, respectively, between this town and the other towns in Scotland.

## Commercial

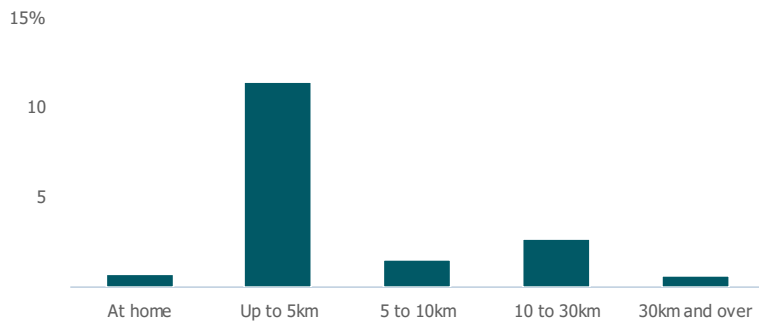
Number of people per shop

2k

Less than similar towns per head of population

## Social

Distance travelled to study



### Number of residents per charity

2k

More than similar towns per head of population

## Connectivity and environment assets

### Average download speed (MBs)

67

More than similar towns per head of population

## Download

Download all of the Head of Muir data in PDF format.

[Download PDF \(https://usppreview.blob.core.windows.net/pdfs/Head%20of%20Muir.pdf\)](https://usppreview.blob.core.windows.net/pdfs/Head%20of%20Muir.pdf)

