

Glenboig, North Lanarkshire

Population 2,681

Glenboig is in North Lanarkshire. It was known for its production of fireclay and brickmaking. Coal mining was also developed. Production ceased in the 1980s. With the closure of the Bedlay colliery. Much of the older housing has now been demolished. The town has a number of small local businesses and is a local service centre.

This type of small town is extremely mixed in terms of demographics. There are particularly wide ranges of people, housing and activities. The number of older couples with no children is higher than average. There is a mix of professional and non-professional jobs, and part-time and self-employment are both important for a significant proportion of residents. Socioeconomic status is higher than in other types of town and there is a mix of professionals and nonprofessionals, those with higher and lower educational attainment.

Glenboig is an interdependent to dependent town.

Its most similar towns are [Bridge of Earn](#), [Kingham](#), [Mosstodloch](#), and [Methven](#).

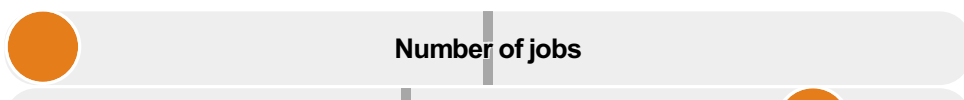
To gain more insight into Glenboig, compare it to any of the other towns included in USP.

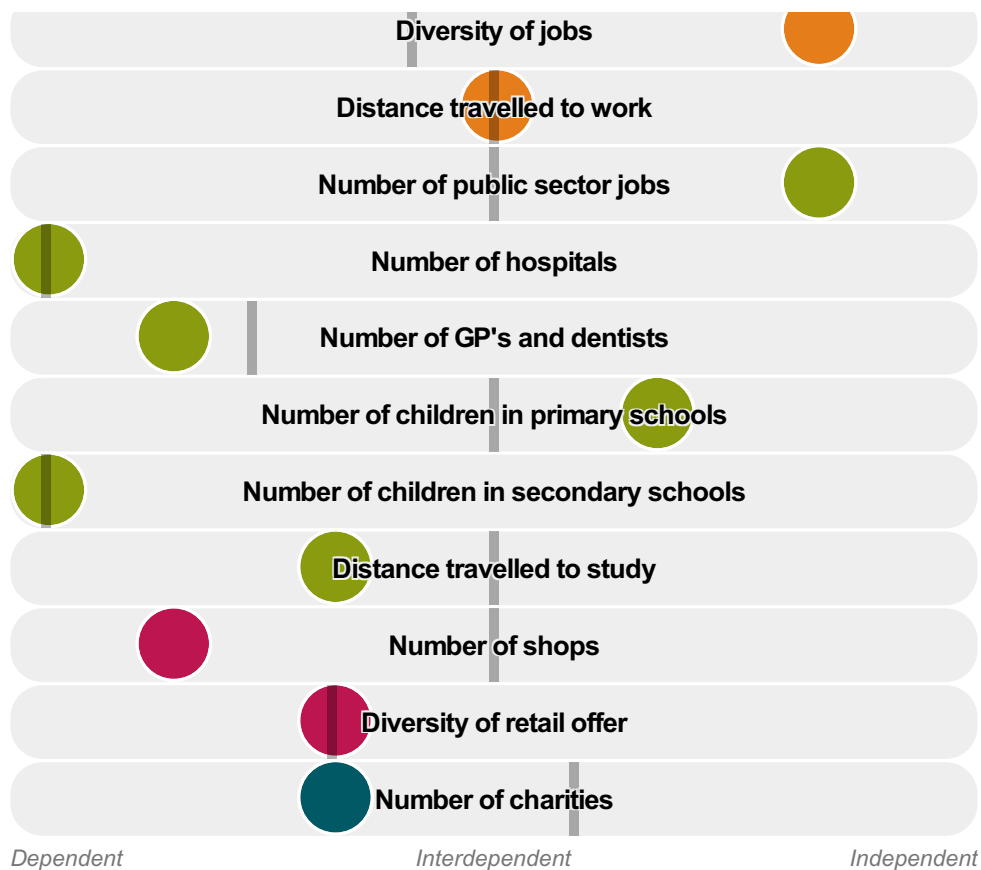
Inter-relationships

Dependent

Interdependent

Independent





Glenboig is an **interdependent to dependent** town.

Combining inter-relationships and typology, Glenboig is grouped with 42 other towns. It has similarities to these towns in terms of the number of hospitals, children in secondary schools, GP's and dentists, and diversity of retail offer. It also has similarities in the distance travelled to work, and the distance travelled to study.

It differs in terms of the number of public sector jobs, and shops. It also differs in the diversity of jobs. Glenboig differs most from its group in the number of jobs.

- Employment
- Public
- Commercial
- Social
- ▬ Average for the category

Change

Population change 2001 to 2011

46%

More than similar towns per head of population

Population

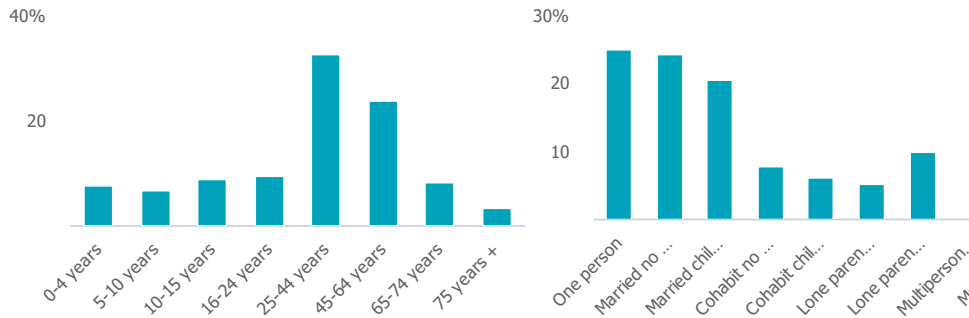
Population 2011

3k

More than similar towns

Age

Household composition



Employment

Jobs

138

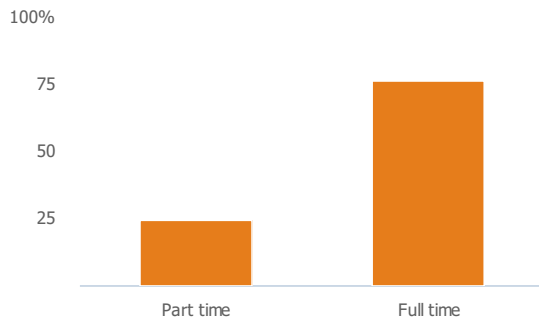
Less than similar towns per head of population

Jobs change 2009 to 2014

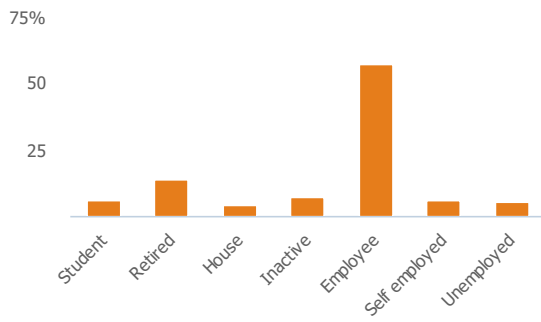
-93%

Less than similar towns per head of population

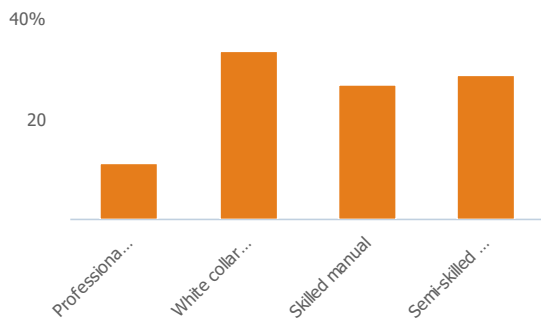
Employment type(% working full time vs part time aged 16-74)



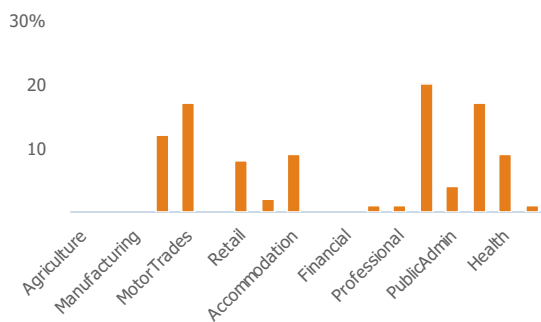
Occupation (% aged 16-74)



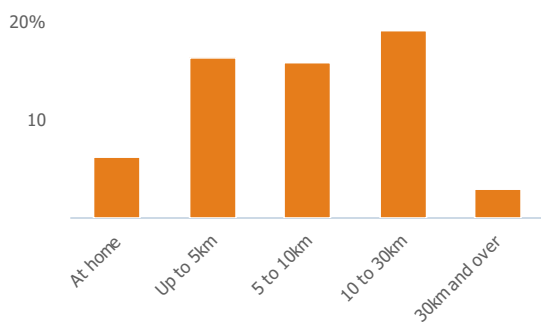
Social Grade (% households aged 16-64)



Sector Diversity

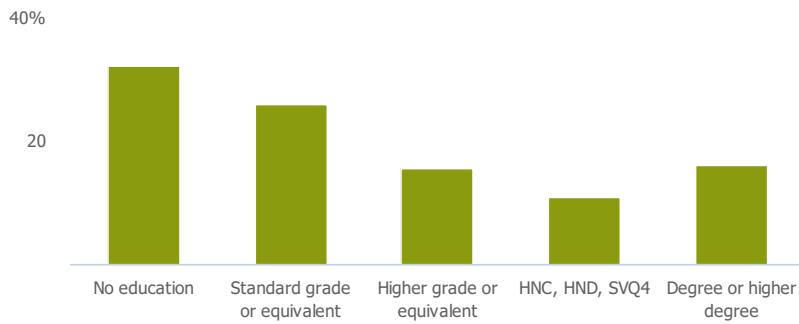


Distance travelled to work



Public

Education (% all people aged 16 and over)



Children in primary schools

260

More than similar towns per head of population

Commuter Flow Map

Coloured and grey lines/pins show the main and smaller commuter flows, respectively, between this town and the other towns in Scotland.

Commercial

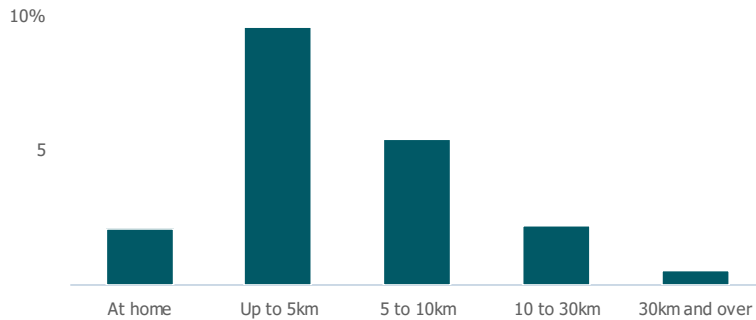
Number of people per shop

298

Less than similar towns per head of population

Social

Distance travelled to study



Number of residents per charity

447

Less than similar towns per head of population

Connectivity and environment assets

Average download speed (MBs)

24

Less than similar towns per head of population

Download

Download all of the Glenboig data in PDF format.

[Download PDF \(https://usppreview.blob.core.windows.net/pdfs/Glenboig.pdf\)](https://usppreview.blob.core.windows.net/pdfs/Glenboig.pdf)



UNIVERSITY of STIRLING

