

East Linton, East Lothian

Population 1,731

East Linton is in East Lothian. At the bridging point on the Tyne the town became a staging post and market town. It was known for its agricultural trade with cattle and grain markets. Today it is bypassed by the A1 and it remains a rural service centre.

This type of small town is a suburban or commuter locality with a prevalence of higher income and private housing. A large proportion of the population are over 45, and many are retired. Many people own their home. There is also a high proportion of people in professional employment and a high proportion of residents are educated to HNC level or above. Many residents own two or more cars.

East Linton is an interdependent to dependent town.

Its most similar towns are [Carmunnock](#), [Letham](#), [Symington \(South Ayrshire\)](#), and [Longniddry](#).

To gain more insight into East Linton, compare it to any of the other towns included in USP.

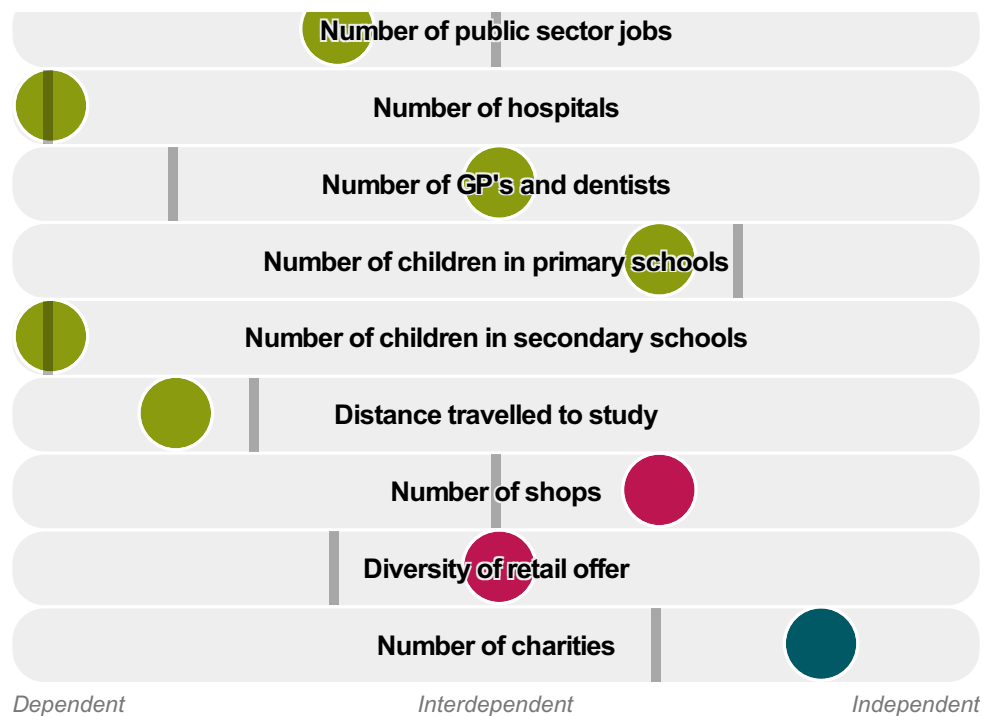
Inter-relationships

Dependent

Interdependent

Independent





East Linton is an **interdependent to dependent** town.

Combining inter-relationships and typology, East Linton is grouped with 33 other towns. It has similarities to these towns in terms of the number of charities, hospitals, children in primary schools, children in secondary schools, and jobs. It also has similarities in the distance travelled to work, and the distance travelled to study.

It differs in terms of the diversity of jobs. East Linton differs most from its group in the number of GP's and dentists.

- Employment
- Public
- Commercial
- Social
- Average for the category

Change

Population change 2001 to 2011

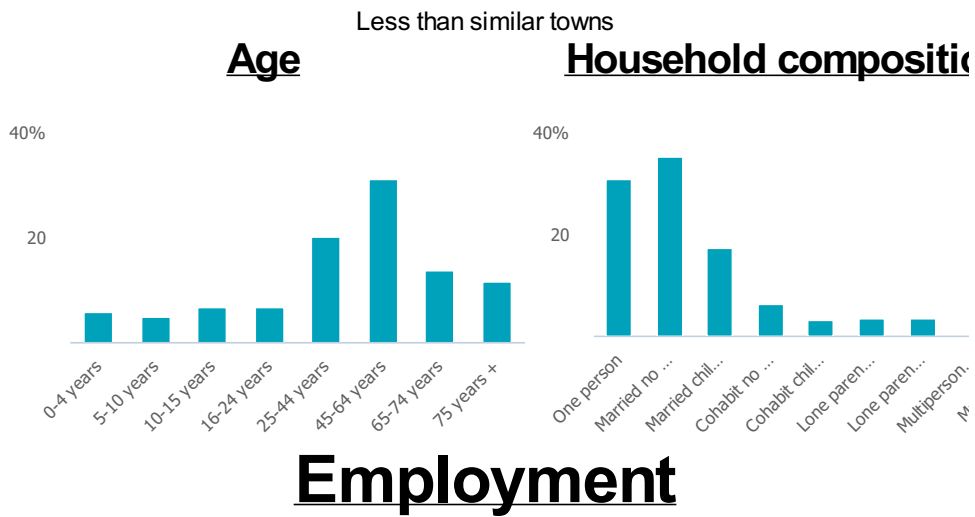
-4%

Less than similar towns per head of population

Population

Population 2011

2k



Jobs

305

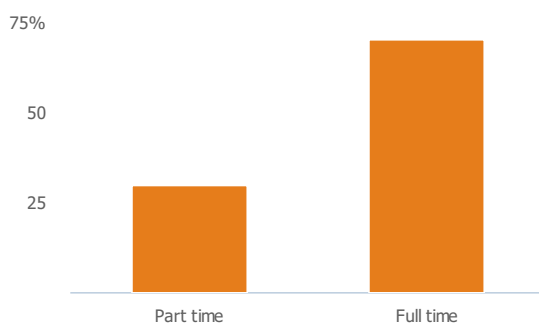
Less than similar towns per head of population

Jobs change 2009 to 2014

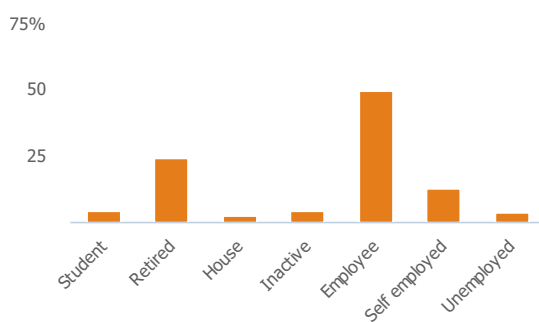
28%

More than similar towns per head of population

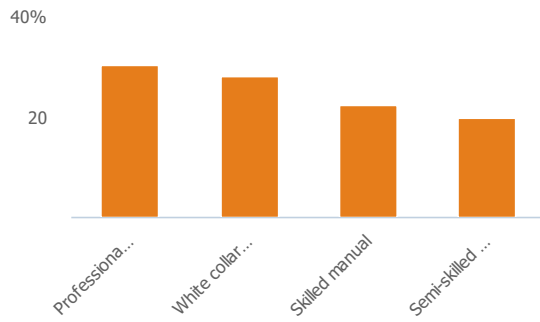
Employment type(% working full time vs part time aged 16-74)



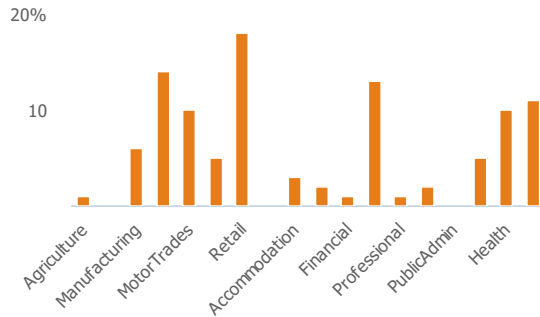
Occupation (%aged 16-74)



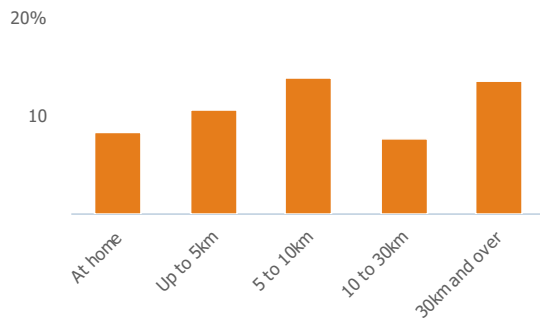
Social Grade (% households aged 16-64)



Sector Diversity

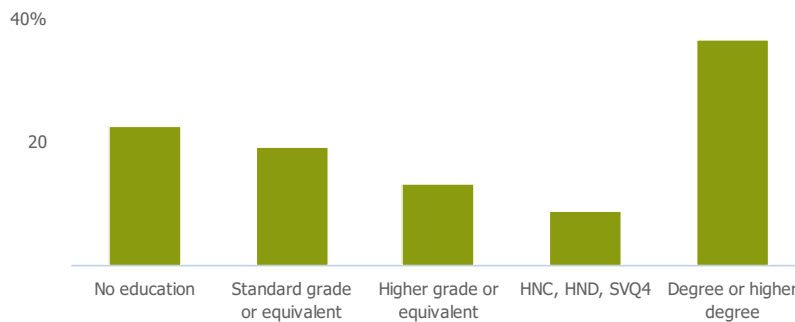


Distance travelled to work



Public

Education (% all people aged 16 and over)



Children in primary schools

Less than similar towns per head of population

Commuter Flow Map

Coloured and grey lines/pins show the main and smaller commuter flows, respectively, between this town and the other towns in Scotland.

Commercial

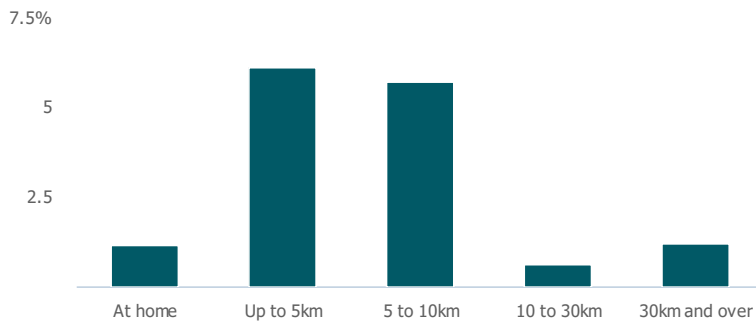
Number of people per shop

96

More than similar towns per head of population

Social

Distance travelled to study



Number of residents per charity

144

Less than similar towns per head of population

Connectivity and environment assets

Average download speed (MBs)

15

Less than similar towns per head of population

Download

Download all of the East Linton data in PDF format.

[Download PDF \(https://usppreview.blob.core.windows.net/pdfs/East%20Linton.pdf\)](https://usppreview.blob.core.windows.net/pdfs/East%20Linton.pdf)

