

Duntocher and Hardgate, West Dunbartonshire

Population 7,156

Duntocher and Hardgate are located in West Dunbartonshire. Located on the Antonine Wall the settlement has Roman origins. However it grew in the 18th and 19th century when woollen mills were established. In the 1930s public housing was built to house workers for Clydebank. It is now a residential suburb of Glasgow.

This type of medium-sized town is extremely mixed in terms of demographics. There is a particularly wide range of people, housing and activities. The number of older couples with no children are higher than average. There is a mix of professional and non-professional jobs, and part-time and self-employment are both important for a significant proportion of residents. Socioeconomic status is higher than in other kinds of town and there is a mix of professionals and nonprofessionals, those with higher and lower educational attainment.

Duntocher and Hardgate is an interdependent to dependent town.

Its most similar towns are [Dreghorn](#), [Innerleithen](#), [Neilston](#), and [Tullibody](#).

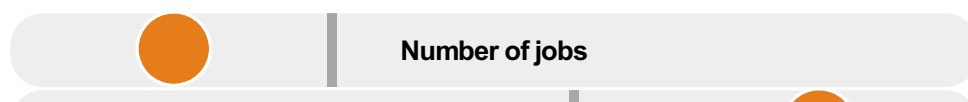
To gain more insight into Duntocher and Hardgate, compare it to any of the other towns included in USP.

Inter-relationships

Dependent

Interdependent

Independent

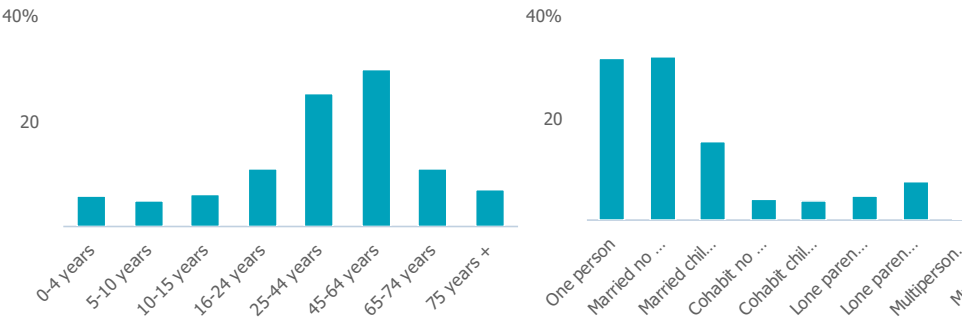


7k

More than similar towns

Age

Household composition



Employment

Jobs

949

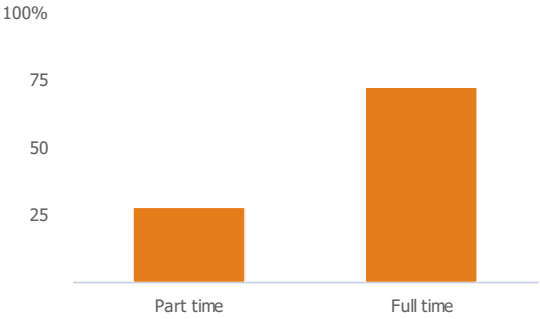
Less than similar towns per head of population

Jobs change 2009 to 2014

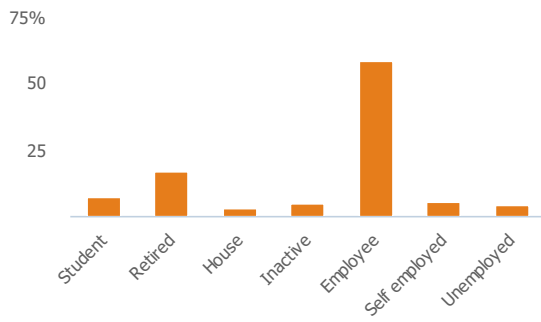
-24%

Less than similar towns per head of population

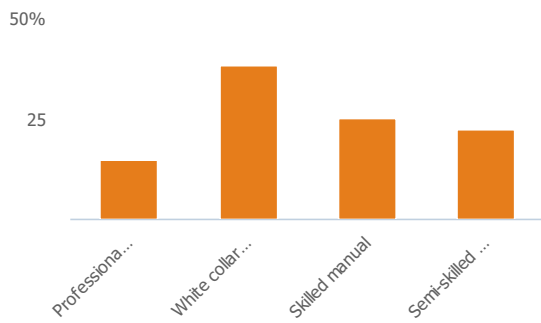
Employment type(% working full time vs part time aged 16-74)



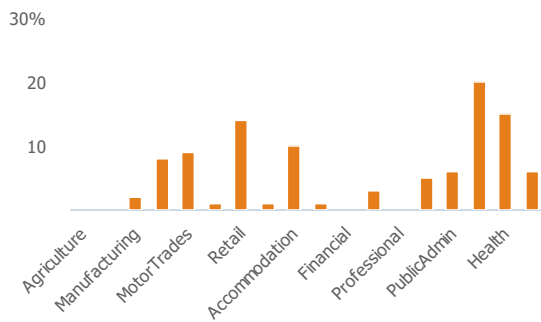
Occupation (%aged 16-74)



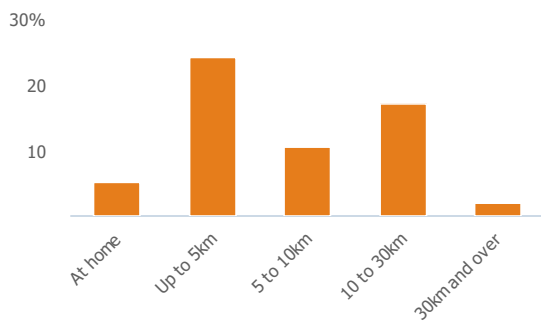
Social Grade (% households aged 16-64)



Sector Diversity

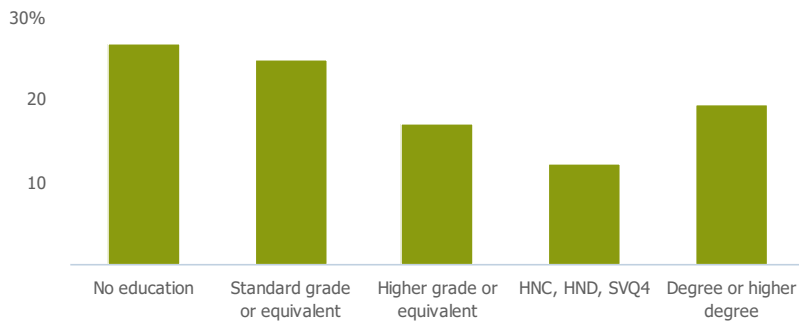


Distance travelled to work



Public

Education (% all people aged 16 and over)



Children in primary schools

720

More than similar towns per head of population

Commuter Flow Map

Coloured and grey lines/pins show the main and smaller commuter flows, respectively, between this town and the other towns in Scotland.

Commercial

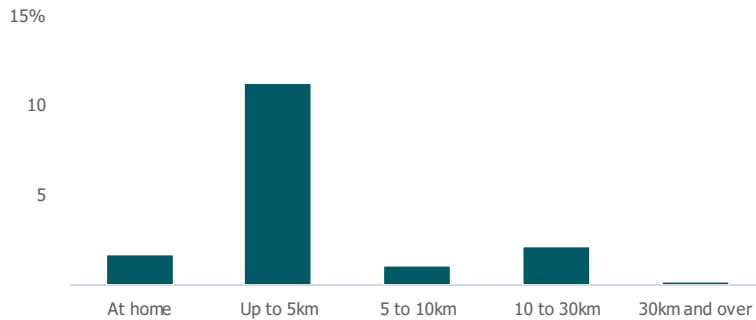
Number of people per shop

152

Less than similar towns per head of population

Social

Distance travelled to study



Number of residents per charity

7k

More than similar towns per head of population

Connectivity and environment assets

Average download speed (MBs)

58

More than similar towns per head of population

Download

Download all of the Duntocher and Hardgate data in PDF format.

[Download PDF \(https://usppreview.blob.core.windows.net/pdfs/Duntocher%20and%20Hardgate.pdf\)](https://usppreview.blob.core.windows.net/pdfs/Duntocher%20and%20Hardgate.pdf)

