

# Dundonald, South Ayrshire

Population 2,652

Dundonald in South Ayrshire was originally a weaving town, later becoming a coal mining town. Today employment is to be found in the manufacture of nylon, quarrying and food distribution.

This type of small town is extremely mixed in terms of demographics. There are particularly wide ranges of people, housing and activities. The number of older couples with no children is higher than average. There is a mix of professional and non-professional jobs, and part-time and self-employment are both important for a significant proportion of residents. Socioeconomic status is higher than in other types of town and there is a mix of professionals and nonprofessionals, those with higher and lower educational attainment.

Dundonald is an interdependent to dependent town.

Its most similar towns are [Ladybank](#), [Redding](#), [Thornton](#), and [Laurieston](#).

To gain more insight into Dundonald, compare it to any of the other towns included in USP.

## Inter-relationships

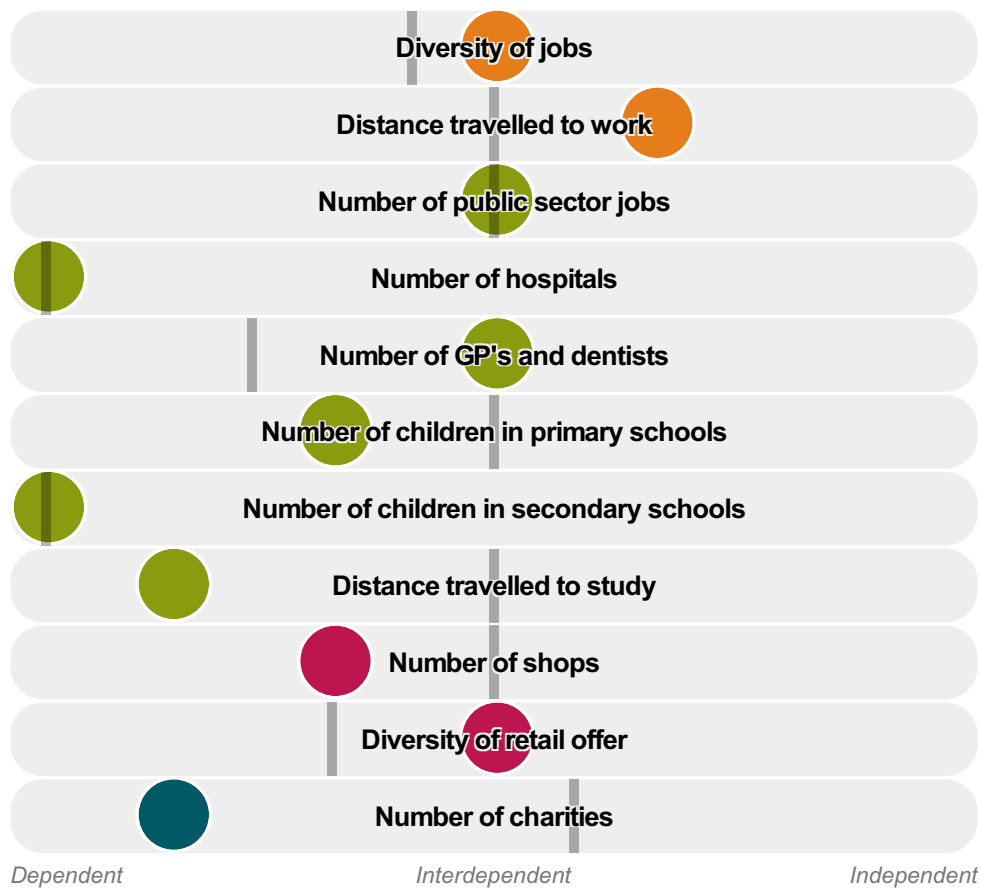
*Dependent*

*Interdependent*

*Independent*

Number of jobs





Dundonald is an **interdependent to dependent** town.

Combining inter-relationships and typology, Dundonald is grouped with 42 other towns. It has similarities to these towns in terms of the number of hospitals, children in primary schools, children in secondary schools, public sector jobs, and shops. It also has similarities in the diversity of jobs, and the distance travelled to work.

It differs in terms of the number of jobs. Dundonald differs most from its group in the number of charities; and the distance travelled to study.

- Employment
- Public
- Commercial
- Social
- ▬ Average for the category

## Change

### Population change 2001 to 2011

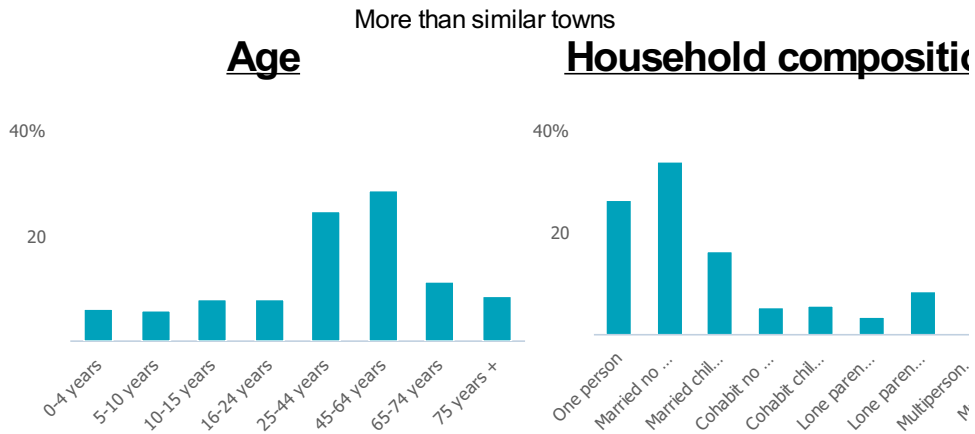
16%

More than similar towns per head of population

## Population

## Population 2011

3k



## Employment

### Jobs

986

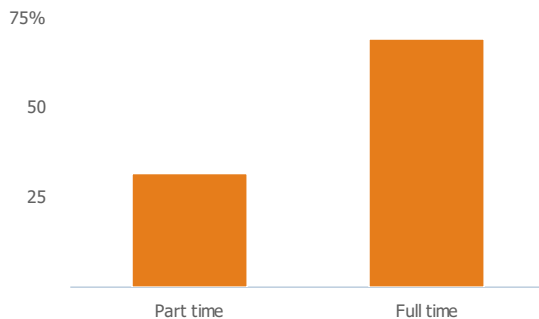
Less than similar towns per head of population

### Jobs change 2009 to 2014

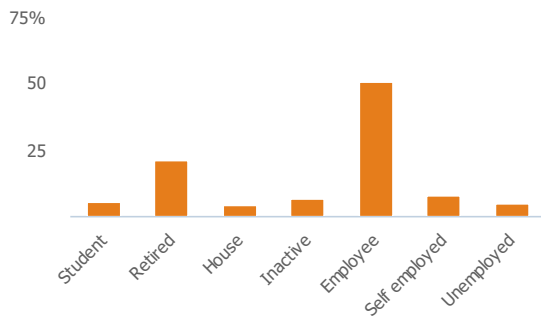
-26%

Less than similar towns per head of population

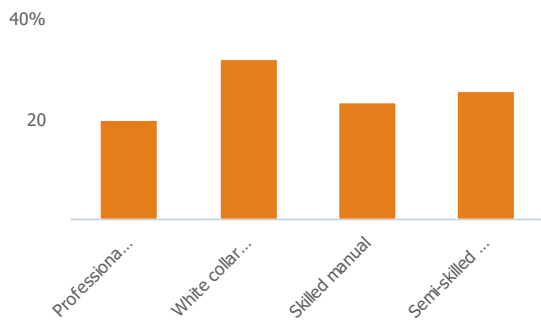
### Employment type(% working full time vs part time aged 16-74)



### Occupation (%aged 16-74)



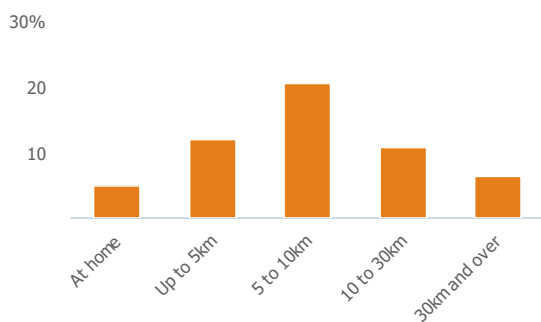
### Social Grade (% households aged 16-64)



### Sector Diversity

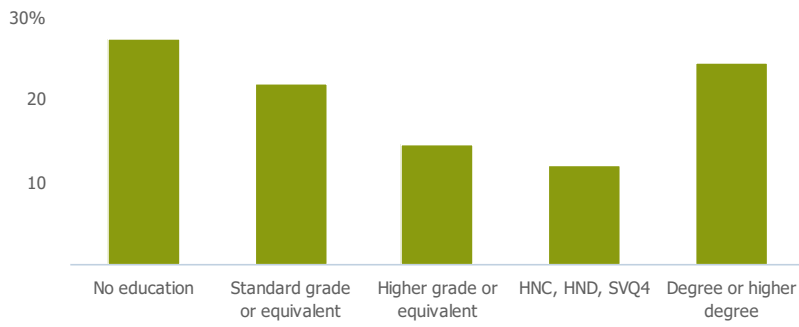


### Distance travelled to work



## Public

### Education (% all people aged 16 and over)



## Children in primary schools

185

Less than similar towns per head of population

## Commuter Flow Map

Coloured and grey lines/pins show the main and smaller commuter flows, respectively, between this town and the other towns in Scotland.

## Commercial

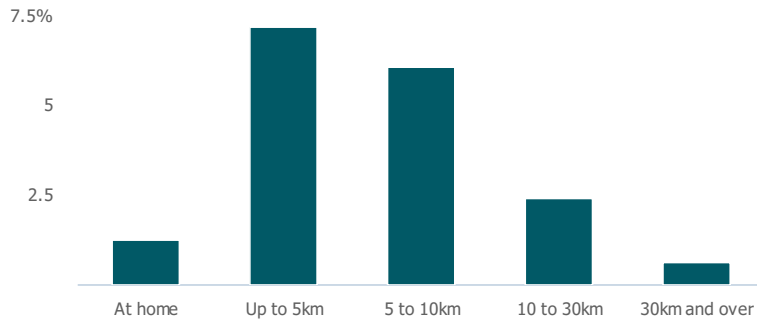
### Number of people per shop

241

Less than similar towns per head of population

## Social

### Distance travelled to study



### Number of residents per charity

1k

More than similar towns per head of population

## Connectivity and environment assets

### Average download speed (MBs)

22

Less than similar towns per head of population

## Download

Download all of the Dundonald data in PDF format.

[Download PDF \(https://usppreview.blob.core.windows.net/pdfs/Dundonald.pdf\)](https://usppreview.blob.core.windows.net/pdfs/Dundonald.pdf)