

Drongan, East Ayrshire

Population 3,205

Drongan in East Ayrshire was a rural settlement until the development of coal mining from 1900. It was a town where miners were resettled in new public housing from surrounding areas in the 1950s. Local employment is in service industries.

Social and council housing are the norm in this type of medium-sized town. Manufacturing and construction are the dominant forms of employment. Health and social work services are particularly active. There is a higher level of unemployment. Educational attainment is low. Car ownership is low, meaning that many residents in these towns are reliant on public transport.

Drongan is a dependent to interdependent town.

Its most similar towns are [Hallglen](#), [Newmilns](#), [Cleland](#), and [Ballingry, Lochore and Crosshill](#).

To gain more insight into Drongan, compare it to any of the other towns included in USP.

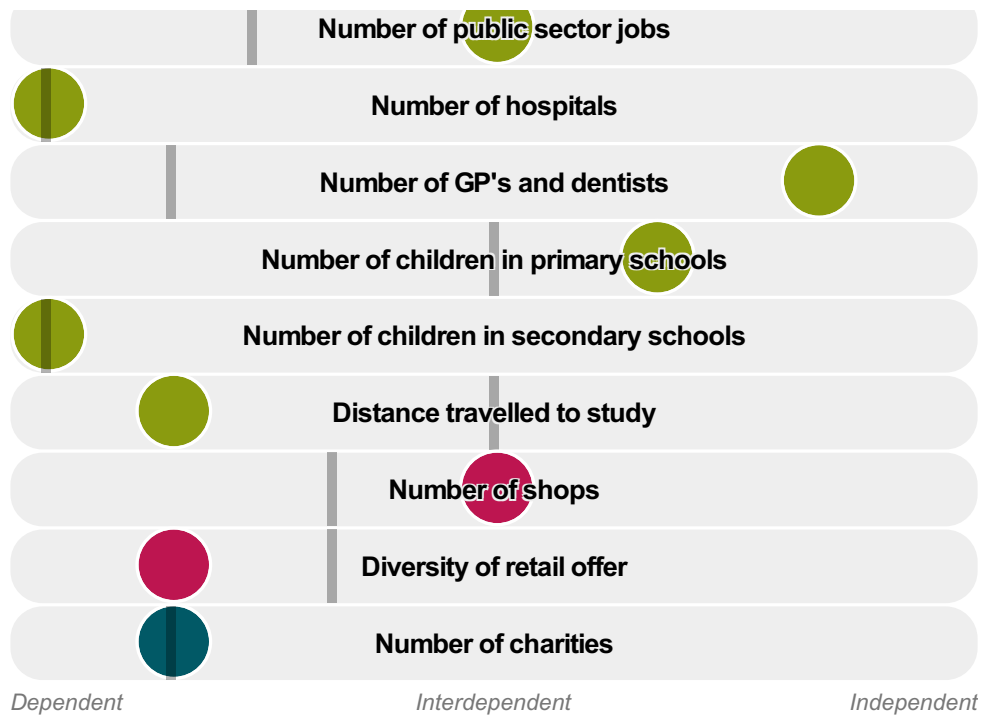
Inter-relationships

Dependent

Interdependent

Independent





Drongan is a **dependent to interdependent** town.

Combining inter-relationships and typology, Drongan is grouped with 5 other towns. It has similarities to these towns in terms of the number of charities, hospitals, children in secondary schools, jobs, and shops.

It differs in terms of the number of public sector jobs, and GP's and dentists. It also differs in the distance travelled to study. Drongan differs most from its group in the distance travelled to work.

- Employment
- Public
- Commercial
- Social
- Average for the category

Change

Population change 2001 to 2011

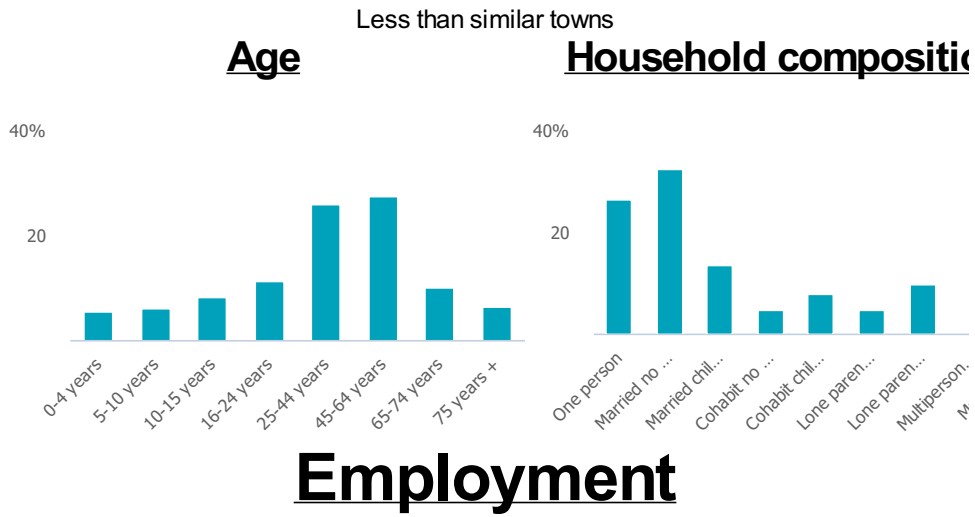
6%

More than similar towns per head of population

Population

Population 2011

3k



Jobs

280

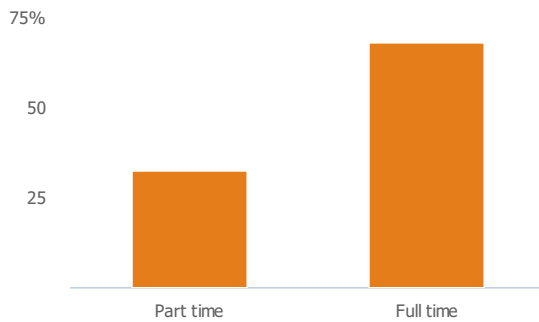
Less than similar towns per head of population

Jobs change 2009 to 2014

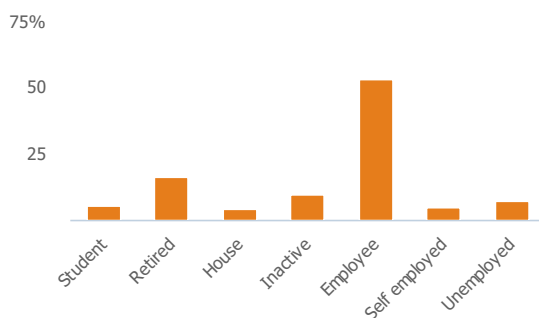
-43%

Less than similar towns per head of population

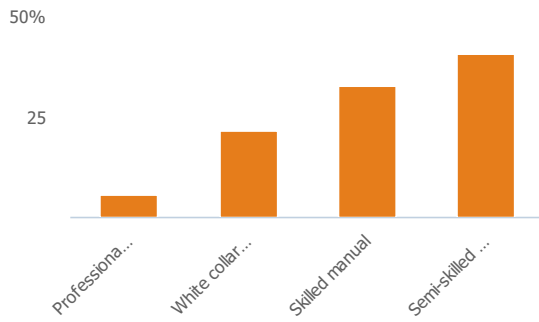
Employment type(% working full time vs part time aged 16-74)



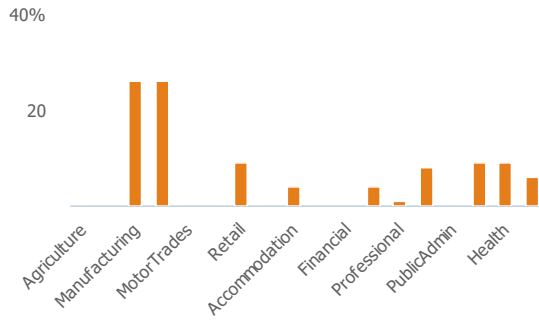
Occupation (% aged 16-74)



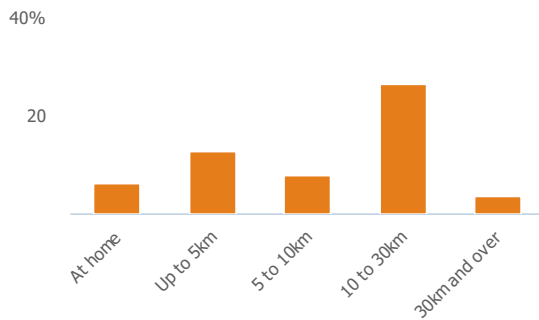
Social Grade (% households aged 16-64)



Sector Diversity

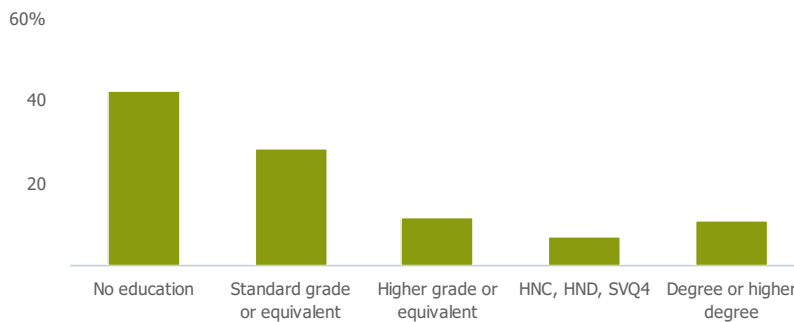


Distance travelled to work



Public

Education (% all people aged 16 and over)



Children in primary schools

More than similar towns per head of population

Commuter Flow Map

Coloured and grey lines/pins show the main and smaller commuter flows, respectively, between this town and the other towns in Scotland.

Commercial

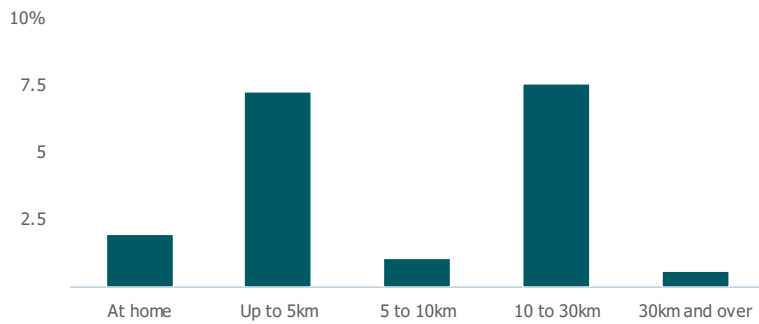
Number of people per shop

169

More than similar towns per head of population

Social

Distance travelled to study



Number of residents per charity

1k

More than similar towns per head of population

Connectivity and environment assets

Average download speed (MBs)

23

Less than similar towns per head of population

Download

Download all of the Drongan data in PDF format.

[Download PDF \(https://usppreview.blob.core.windows.net/pdfs/Drongan.pdf\)](https://usppreview.blob.core.windows.net/pdfs/Drongan.pdf)

