

Clarkston, East Renfrewshire

Population 9,371

Clarkston is a suburb of Glasgow although it is located in East Renfrewshire. Its name derives from that of the man who looked after the toll house on the Glasgow to Kilmarnock road. The arrival of the railway in 1866 and the Glasgow tram in the 1920s encouraged its establishment as a suburb.

This type of medium-sized town is a suburban or commuter locality with a prevalence of higher income and private housing. A large proportion of the population are over 45, and many are retired. Many people own their home. There is also a high proportion of people in professional employment and a high proportion of residents are educated to HNC level or above. Many residents own two or more cars.

Clarkston is an independent to interdependent town.

Its most similar town is [Dunblane](#).

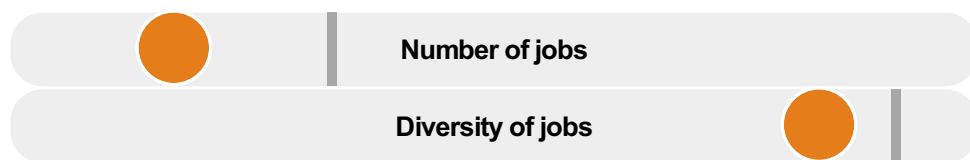
To gain more insight into Clarkston, compare it to any of the other towns included in USP.

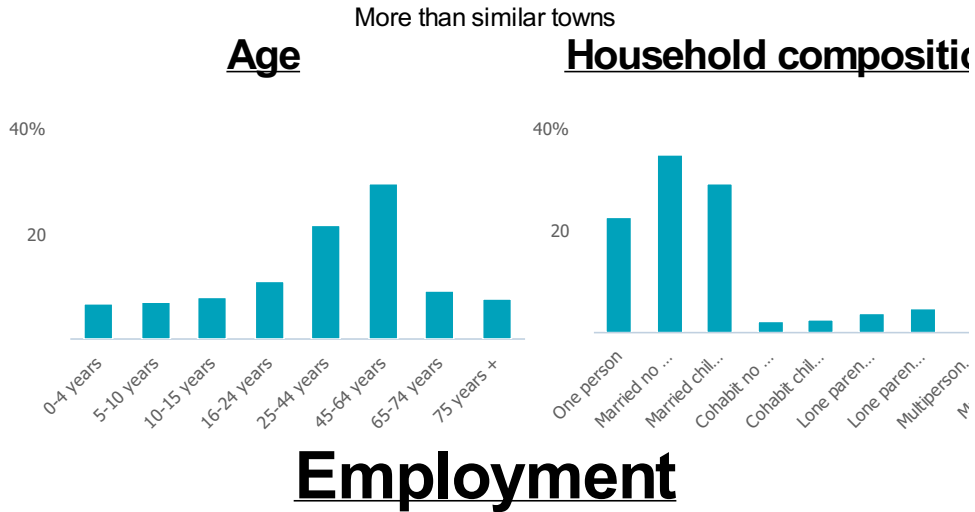
Inter-relationships

Dependent

Interdependent

Independent



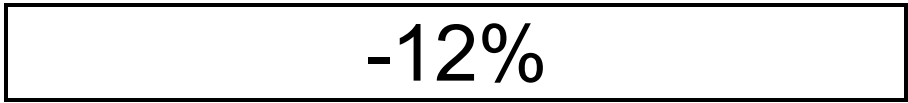


Jobs



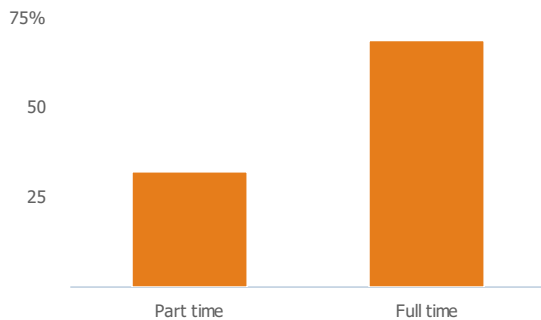
Less than similar towns per head of population

Jobs change 2009 to 2014

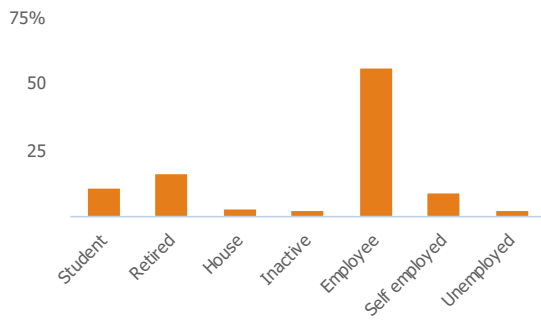


Less than similar towns per head of population

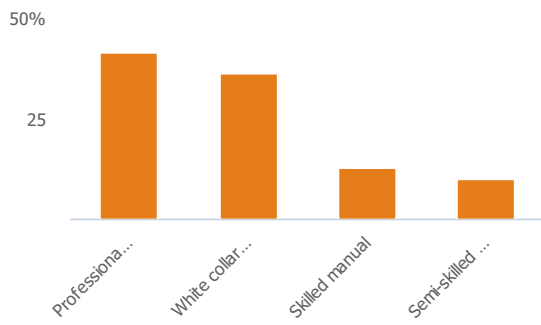
Employment type(% working full time vs part time aged 16-74)



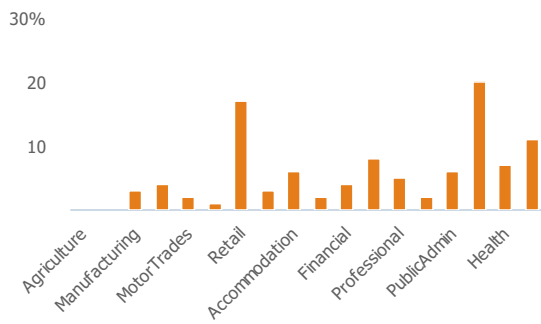
Occupation (% aged 16-74)



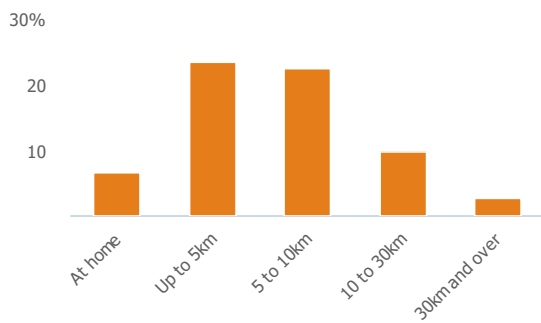
Social Grade (% households aged 16-64)



Sector Diversity

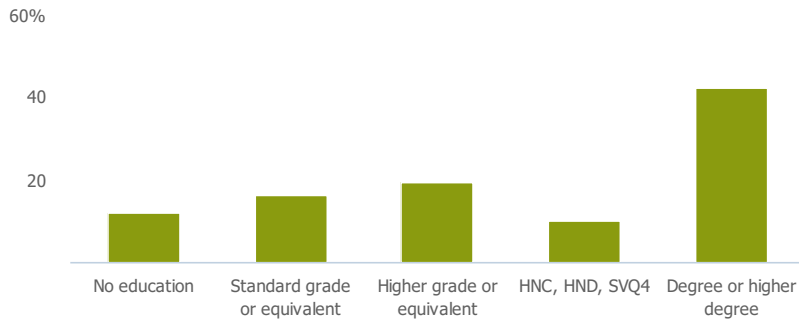


Distance travelled to work



Public

Education (% all people aged 16 and over)



Children in primary schools

1k

Less than similar towns per head of population

Commuter Flow Map

Coloured and grey lines/pins show the main and smaller commuter flows, respectively, between this town and the other towns in Scotland.

Commercial

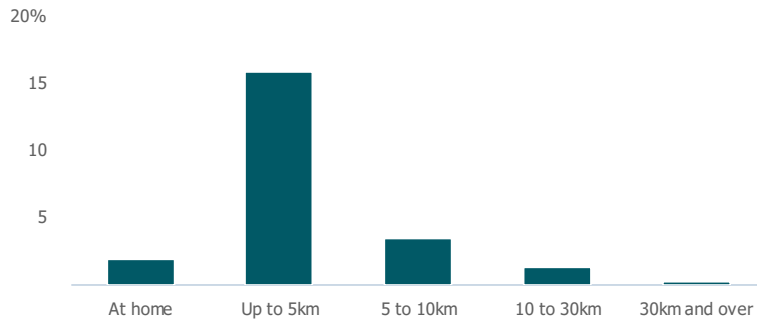
Number of people per shop

75

More than similar towns per head of population

Social

Distance travelled to study



Number of residents per charity

229

More than similar towns per head of population

Connectivity and environment assets

Average download speed (MBs)

64

More than similar towns per head of population

Download

Download all of the Clarkston data in PDF format.

[Download PDF \(https://usppreview.blob.core.windows.net/pdfs/Clarkston.pdf\)](https://usppreview.blob.core.windows.net/pdfs/Clarkston.pdf)



UNIVERSITY of STIRLING

