

# Callander, Stirling

Population 3,077

Callander in Stirling Council is an 18th century planned town on a forfeited estate. It is a gateway to the Trossachs and has been an important tourist centre since the time of Sir Walter Scott.

This type of medium-sized town is extremely mixed in terms of demographics. There is a particularly wide range of people, housing and activities. The number of older couples with no children are higher than average. There is a mix of professional and non-professional jobs, and part-time and self-employment are both important for a significant proportion of residents. Socioeconomic status is higher than in other kinds of town and there is a mix of professionals and nonprofessionals, those with higher and lower educational attainment.

Callander is an interdependent to independent town.

Its most similar towns are [Thornliebank](#), [Anstruther](#), [Dalbeattie](#), and [Inverkeithing](#).

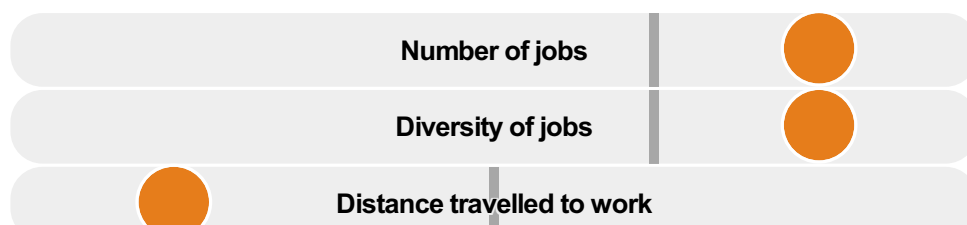
To gain more insight into Callander, compare it to any of the other towns included in USP.

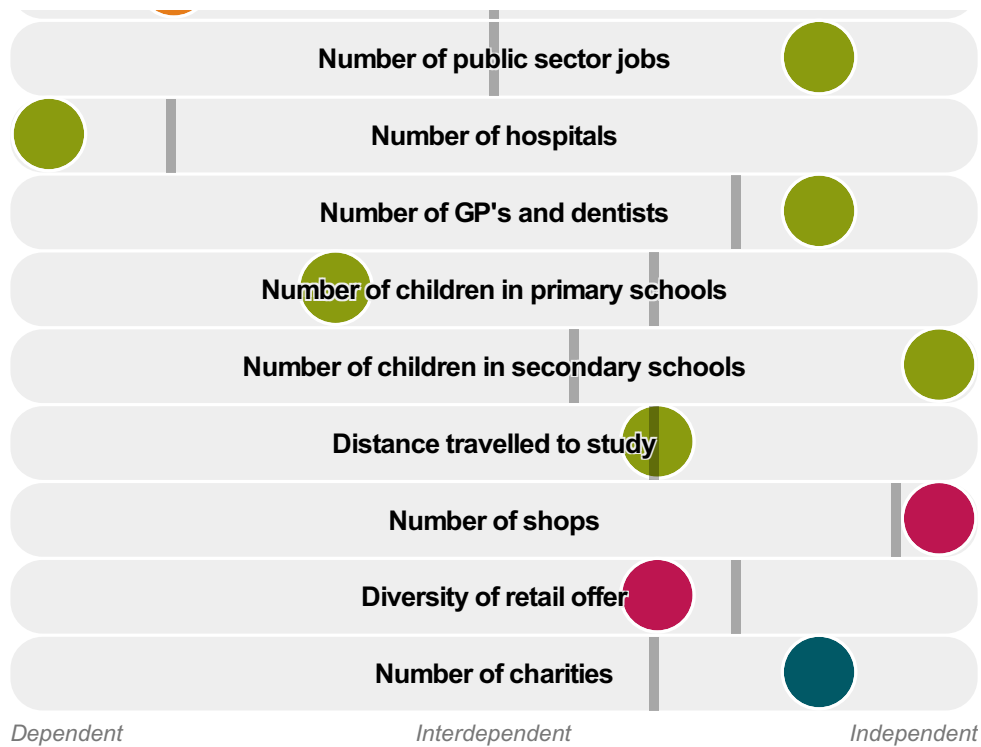
## Inter-relationships

*Dependent*

*Interdependent*

*Independent*





Callander is an **interdependent to independent** town.

Combining inter-relationships and typology, Callander is grouped with 9 other towns. It has similarities to these towns in terms of the number of charities, hospitals, jobs, shops, GP's and dentists, and diversity of retail offer. It also has similarities in the distance travelled to study.

It differs in terms of the number of children in primary schools, children in secondary schools, and public sector jobs. Callander differs most from its group in the distance travelled to work.

- Employment
- Public
- Commercial
- Social
- Average for the category

## Change

### Population change 2001 to 2011

6%

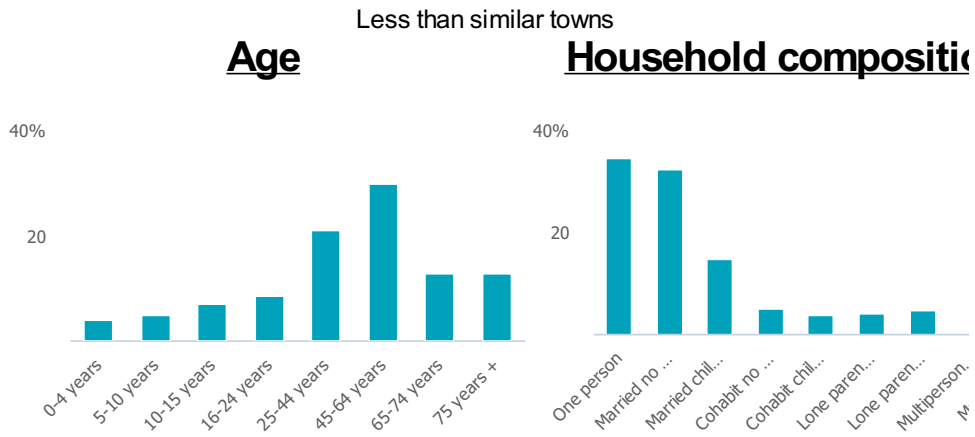
More than similar towns per head of population

## Population

### Population 2011

21,200

3K



## Employment

### Jobs

1k

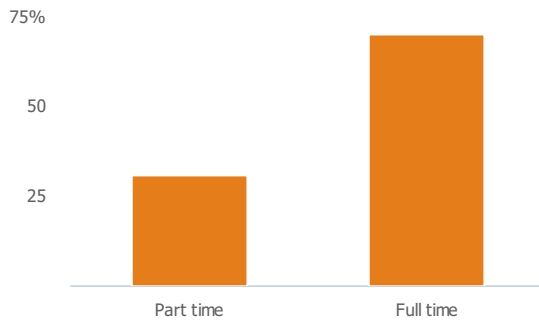
More than similar towns per head of population

### Jobs change 2009 to 2014

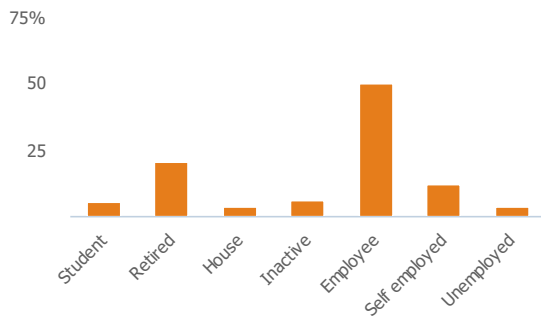
-7%

Less than similar towns per head of population

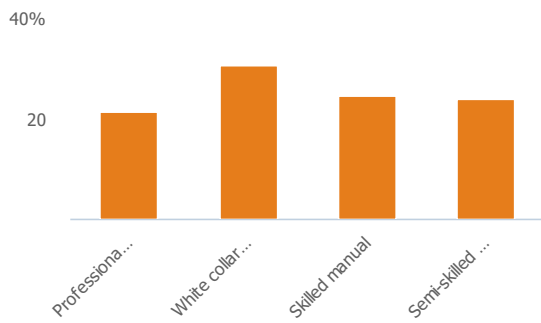
### Employment type(% working full time vs part time aged 16-74)



### Occupation (%aged 16-74)



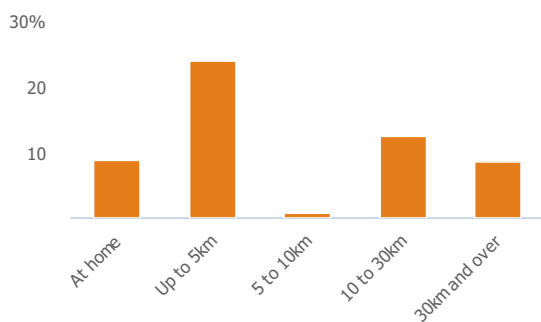
### Social Grade (% households aged 16-64)



### Sector Diversity

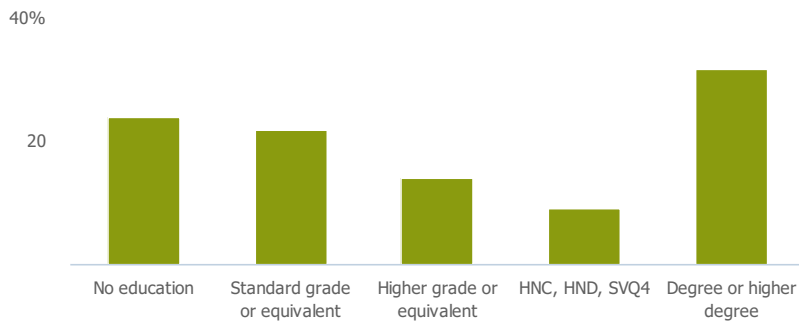


### Distance travelled to work



## Public

### Education (% all people aged 16 and over)



## Children in primary schools

231

Less than similar towns per head of population

## Commuter Flow Map

Coloured and grey lines/pins show the main and smaller commuter flows, respectively, between this town and the other towns in Scotland.

## Commercial

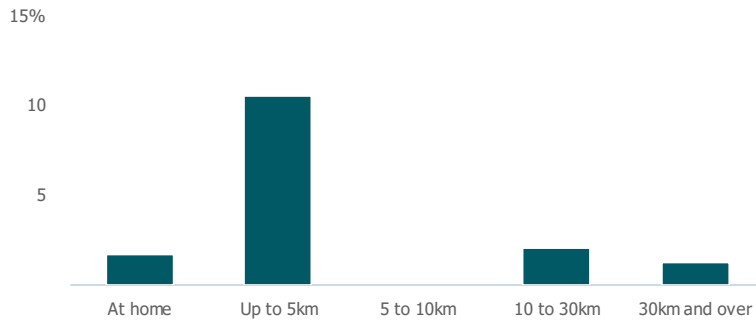
Number of people per shop

35

More than similar towns per head of population

## Social

### Distance travelled to study



### Number of residents per charity

147

Less than similar towns per head of population

## Connectivity and environment assets

### Average download speed (MBs)

23

More than similar towns per head of population

## Download

Download all of the Callander data in PDF format.

[Download PDF \(https://usppreview.blob.core.windows.net/pdfs/Callander.pdf\)](https://usppreview.blob.core.windows.net/pdfs/Callander.pdf)

