Caldercruix, North Lanarkshire

Population 2,510

Cladercruix in North Lanarkshire is a post-industrial mining and papermaking town.

Social and council housing are the norm in this type of small town. Manufacturing and construction are the dominant forms of employment. Health and social work services are particularly active. There is a higher level of unemployment. Educational attainment is low. Car ownership is low, meaning that many residents in these towns are reliant on public transport.

Caldercruix is a dependent town.

Its most similar towns are Balintore, Springside, High Valleyfield, and Logan.

To gain more insight into Caldercruix, compare it to any of the other towns included in USP.

Inter-relationships

Dependent *Interdependent* *Independent*

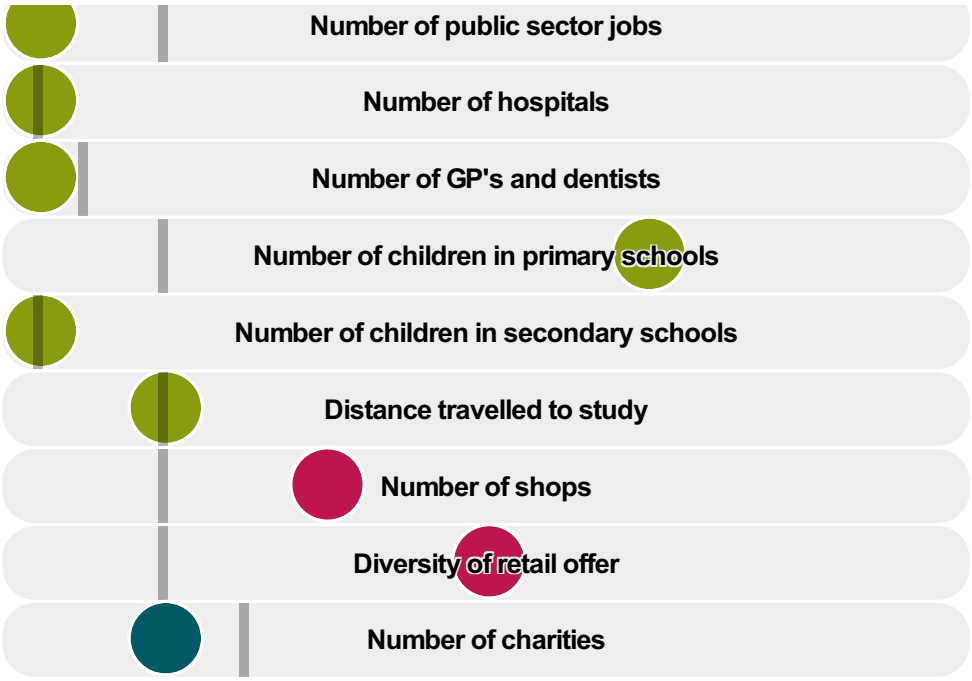

Caldercruix is a **dependent** town.

Combining inter-relationships and typology, Caldercruix is grouped with 7 other towns. It has similarities to these towns in terms of the number of charities, hospitals, children in secondary schools, jobs, public sector jobs, shops, and GP's and dentists. It also has similarities in the diversity of jobs, the distance travelled to work, and the distance travelled to study.

It differs in terms of the number of children in primary schools. Caldercruix differs most from its group in the number of diversity of retail offer.

- Employment
- Public
- Commercial
- Social
- Average for the category

Change

Population change 2001 to 2011

24%

More than similar towns per head of population

Population

Population 2011

3k

More than similar towns

Age

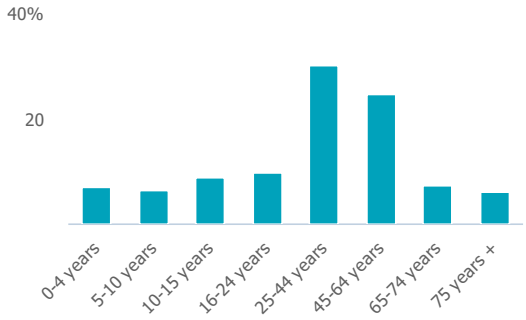

Household compositi

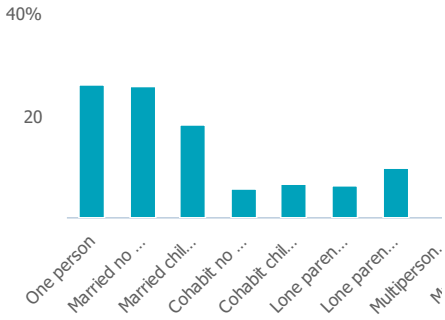

Employment

Jobs

422

More than similar towns per head of population

Jobs change 2009 to 2014

16%

More than similar towns per head of population

Employment type(% working full time vs part time aged 16-74)

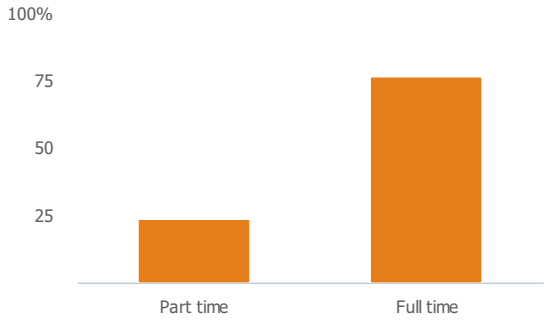

Occupation (% aged 16-74)

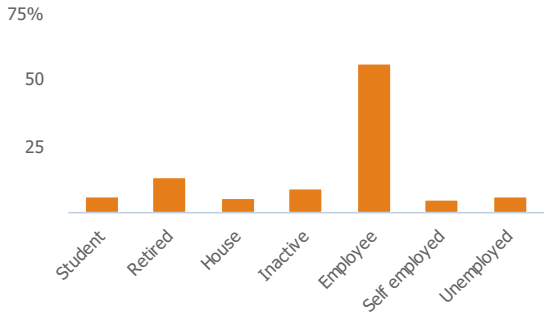

Social Grade (% households aged 16-64)

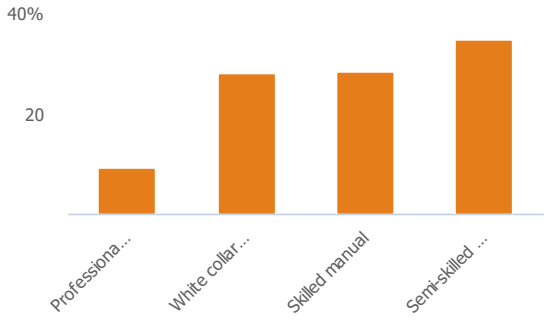

Sector Diversity

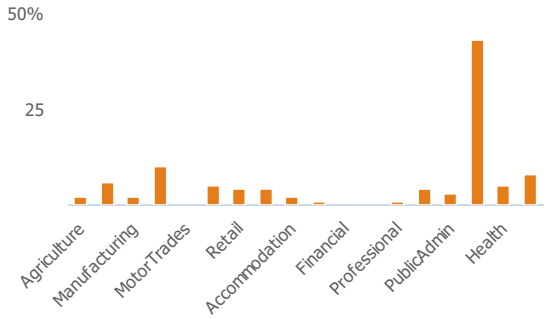

Distance travelled to work

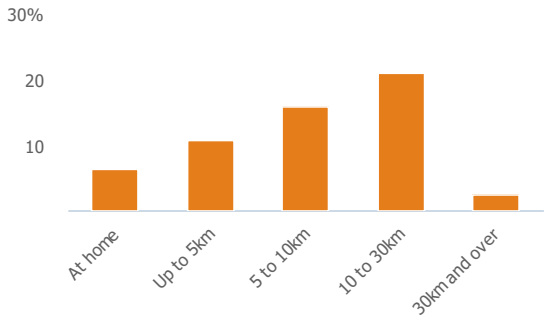

Public

Education (% all people aged 16 and over)

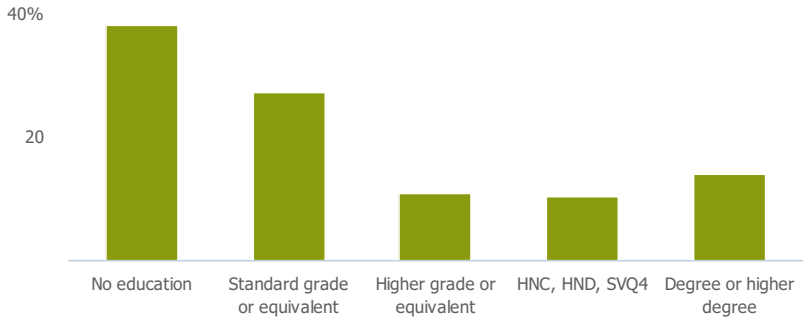

Children in primary schools

247

More than similar towns per head of population

Commuter Flow Map

Coloured and grey lines/pins show the main and smaller commuter flows, respectively, between this town and the other towns in Scotland.

Commercial

Number of people per shop

193

More than similar towns per head of population

Social

Distance travelled to study

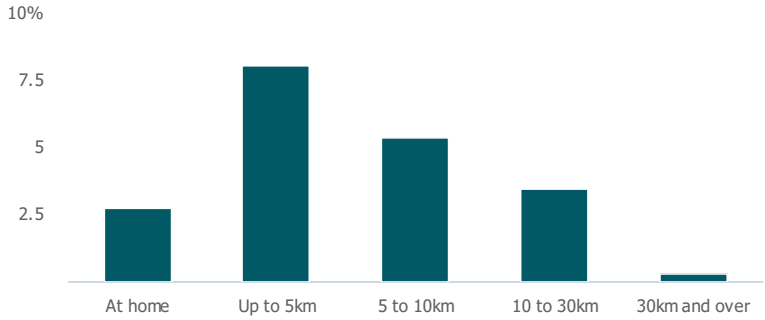

Number of residents per charity

1k

More than similar towns per head of population

Connectivity and environment assets

Average download speed (MBs)

22

Less than similar towns per head of population

Download

Download all of the Caldercruix data in PDF format.

Download PDF (https://usppreview.blob.core.windows.net/pdfs/Caldercruix.pdf)