

Busby, East Renfrewshire

Population 3,243

Busby in East Renfrewshire is essentially a suburb of Glasgow. It was historically involved in the textile industry but is now a commuter settlement.

This type of medium-sized town is extremely mixed in terms of demographics. There is a particularly wide range of people, housing and activities. The number of older couples with no children are higher than average. There is a mix of professional and non-professional jobs, and part-time and self-employment are both important for a significant proportion of residents. Socioeconomic status is higher than in other kinds of town and there is a mix of professionals and nonprofessionals, those with higher and lower educational attainment.

Busby is an interdependent to dependent town.

Its most similar towns are [Gretna](#), [Kemnay](#), [Locharbriggs](#), and [East Calder](#).

To gain more insight into Busby, compare it to any of the other towns included in USP.

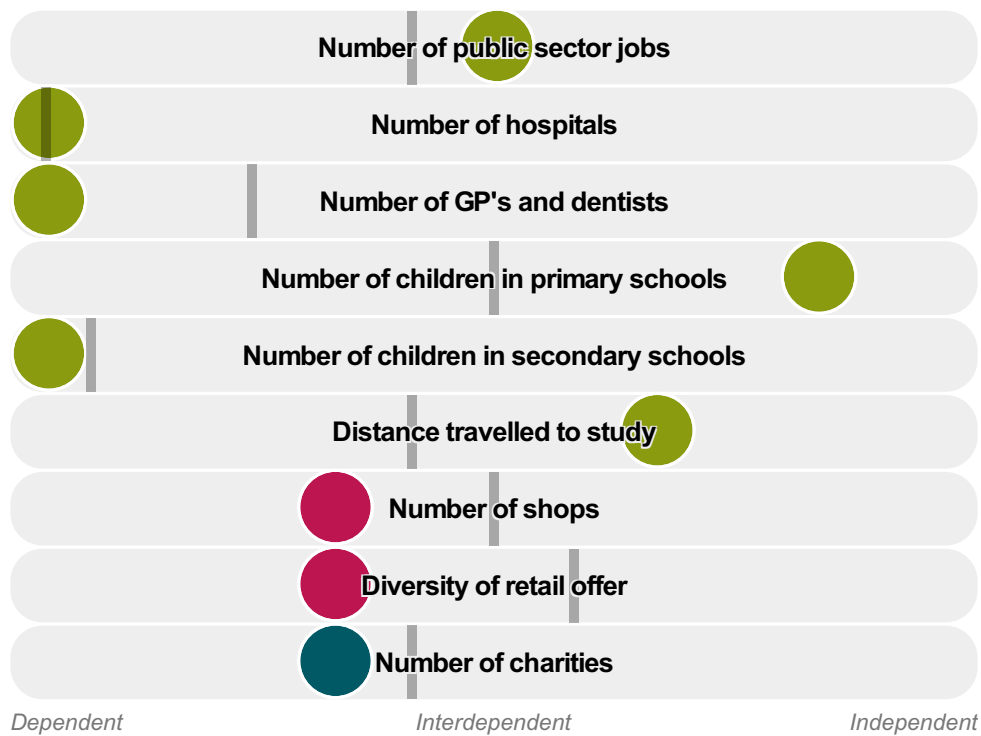
Inter-relationships

Dependent

Interdependent

Independent





Busby is an **interdependent to dependent** town.

Combining inter-relationships and typology, Busby is grouped with 16 other towns. It has similarities to these towns in terms of the number of charities, hospitals, children in secondary schools, jobs, public sector jobs, and shops.

It differs in terms of the diversity of jobs. Busby differs most from its group in the number of children in primary schools; and the distance travelled to work.

- Employment
- Public
- Commercial
- Social
- Average for the category

Change

Population change 2001 to 2011

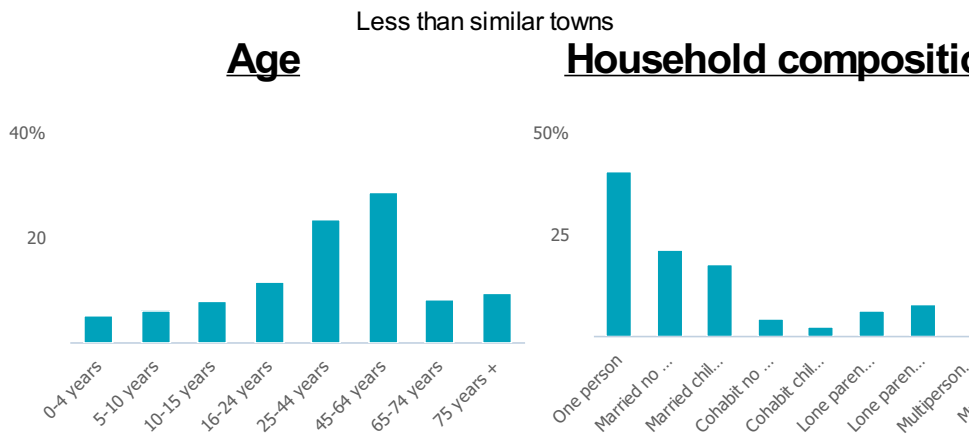
-1%

Less than similar towns per head of population

Population

Population 2011

3k



Employment

Jobs

576

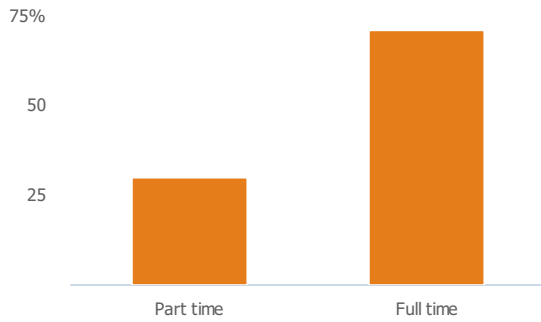
Less than similar towns per head of population

Jobs change 2009 to 2014

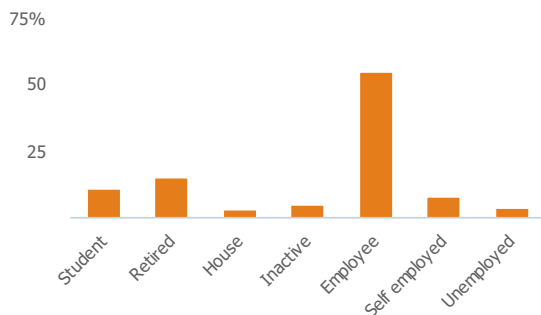
-18%

Less than similar towns per head of population

Employment type(% working full time vs part time aged 16-74)

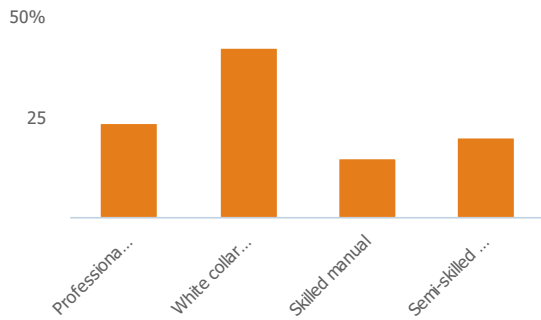


Occupation (% aged 16-74)

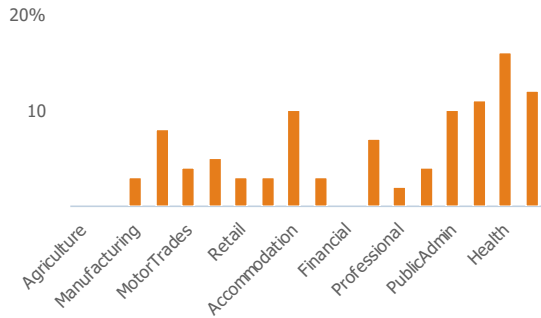


Social Grade (% households aged 16-74)

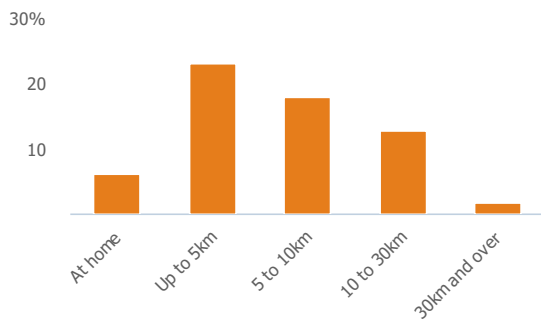
Social Grade (% households aged 16-64)



Sector Diversity

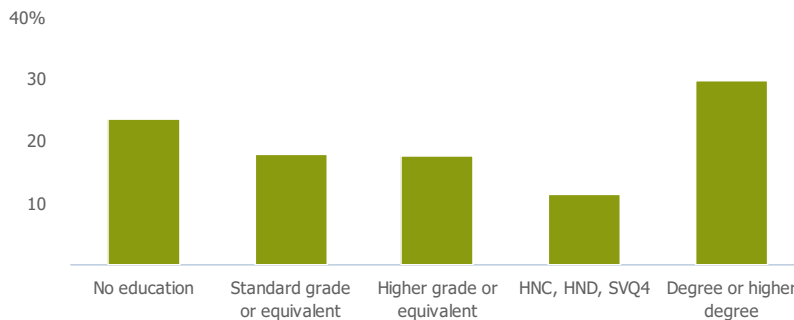


Distance travelled to work



Public

Education (% all people aged 16 and over)



Children in primary schools

More than similar towns per head of population

Commuter Flow Map

Coloured and grey lines/pins show the main and smaller commuter flows, respectively, between this town and the other towns in Scotland.

Commercial

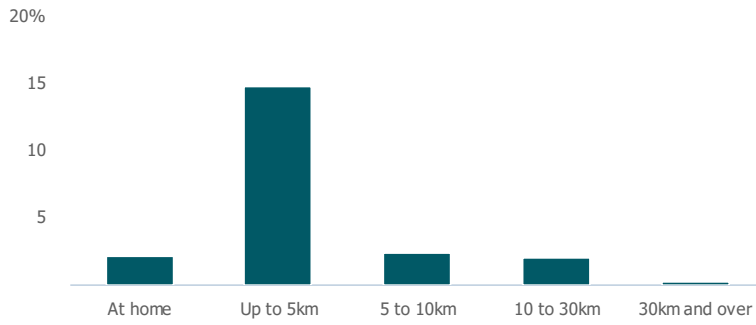
Number of people per shop

203

Less than similar towns per head of population

Social

Distance travelled to study



Number of residents per charity

463

Less than similar towns per head of population

Connectivity and environment assets

Average download speed (MBs)

43

More than similar towns per head of population

Download

Download all of the Busby data in PDF format.

[Download PDF \(https://usppreview.blob.core.windows.net/pdfs/Busby.pdf\)](https://usppreview.blob.core.windows.net/pdfs/Busby.pdf)

