

# Bonhill, West Dunbartonshire

Population 9,356

Bonhill in West Dunbartonshire in the Vale of Leven, was like the neighbouring towns known historically for bleaching, dyeing and textiles and very particularly for the Dalmonach works specialising in textile printing and finishing. The Glasgow overspill programme resulted in the building of public housing in Bonhill. Some regeneration of the old industrial landscape has taken place. Many residents commute to Glasgow for employment.

This type of medium-sized town is extremely mixed in terms of demographics. There is a particularly wide range of people, housing and activities. The number of older couples with no children are higher than average. There is a mix of professional and non-professional jobs, and part-time and self-employment are both important for a significant proportion of residents. Socioeconomic status is higher than in other kinds of town and there is a mix of professionals and nonprofessionals, those with higher and lower educational attainment.

Bonhill is a dependent town.

It is in a group of its own according to USP analysis, which combines typology and assessment of inter-relationships.

To gain more insight into Bonhill, compare it to any of the other towns included in USP.

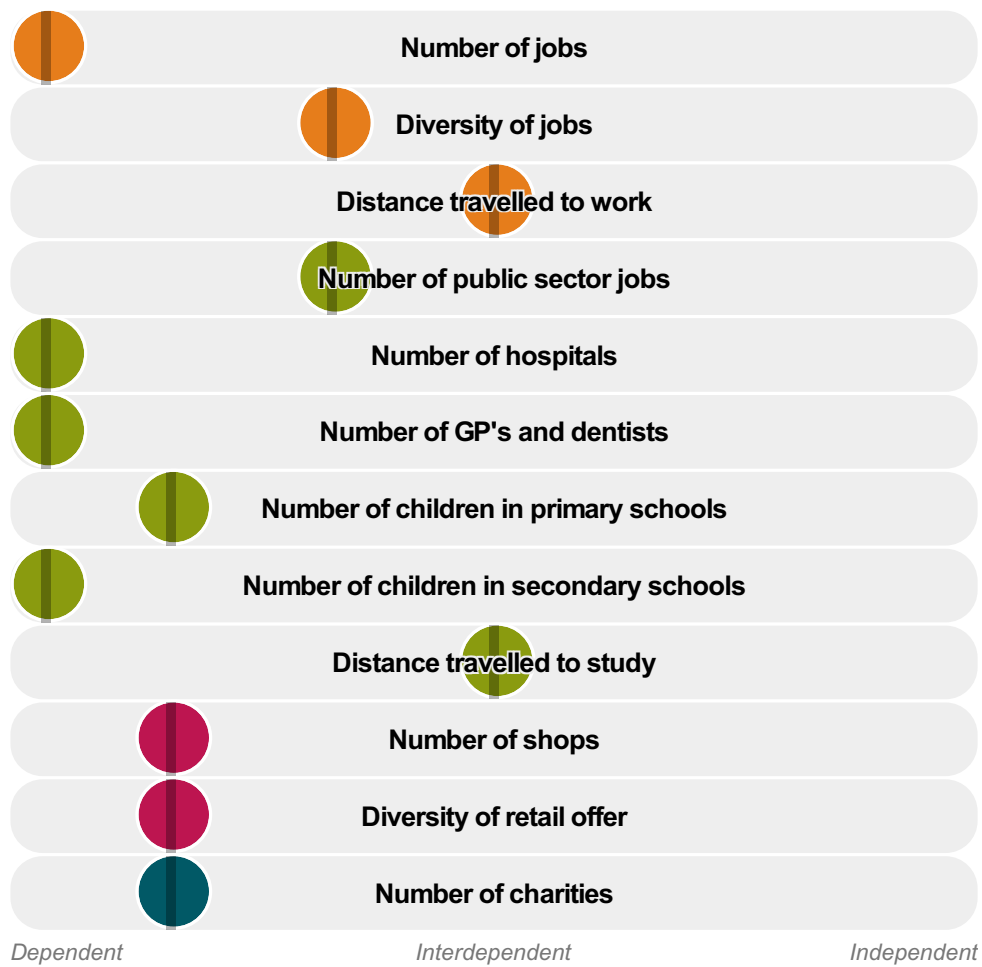
## Inter-relationships

*Dependent*

*Interdependent*

*Independent*

Bonhill is a **dependent** town.



Combining inter-relationships and typology, Bonhill is grouped with 0 other towns.

- Employment
- Public
- Commercial
- Social
- ▬ Average for the category

## Change

### Population change 2001 to 2011

-2%

Bonhill is unique

## Population

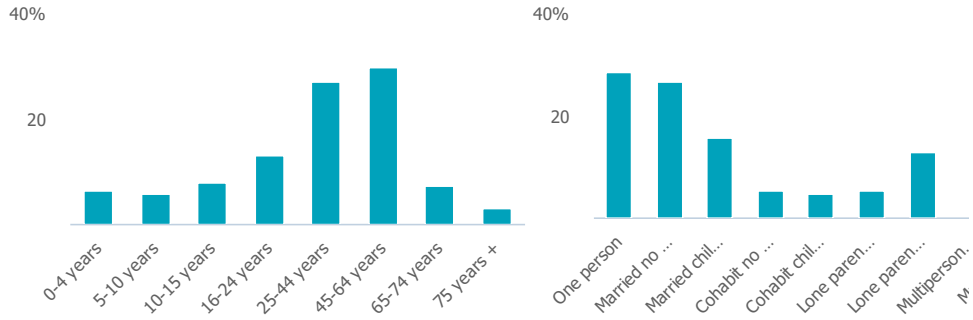
### Population 2011

9k

Bonhill is unique

### Age

### Household composition



## Employment

### Jobs

363

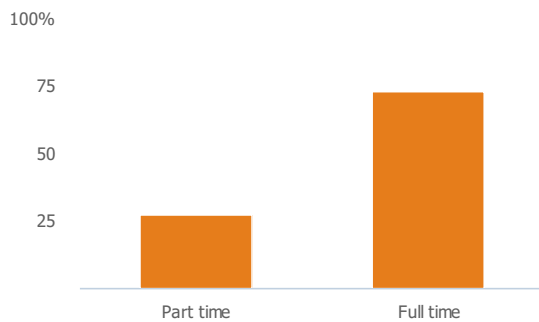
Bonhill is unique

### Jobs change 2009 to 2014

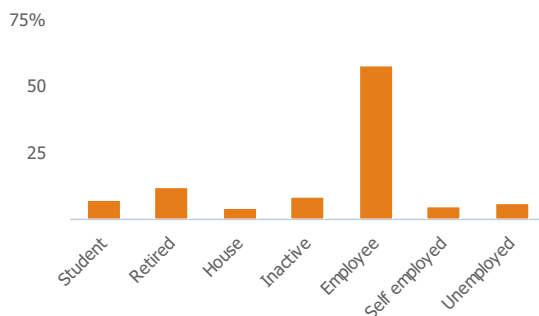
13%

Bonhill is unique

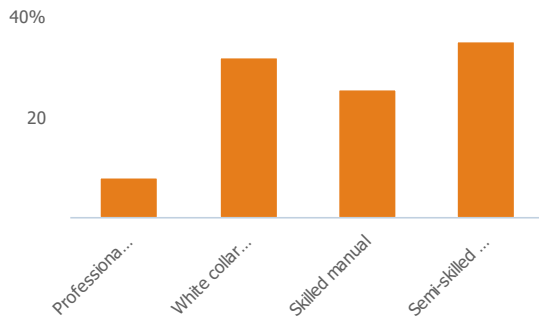
### Employment type(% working full time vs part time aged 16-74)



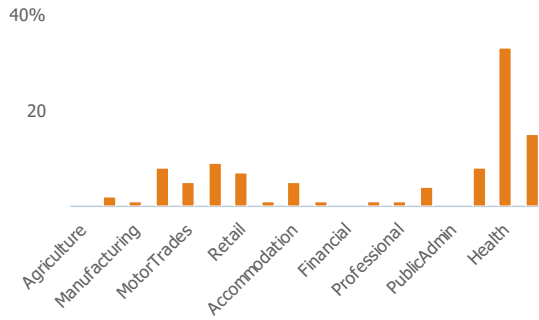
### Occupation (% aged 16-74)



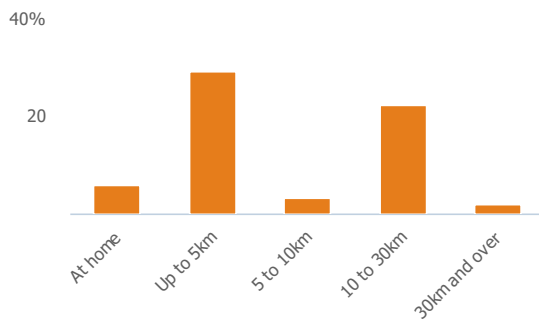
## Social Grade (% households aged 16-64)



## Sector Diversity

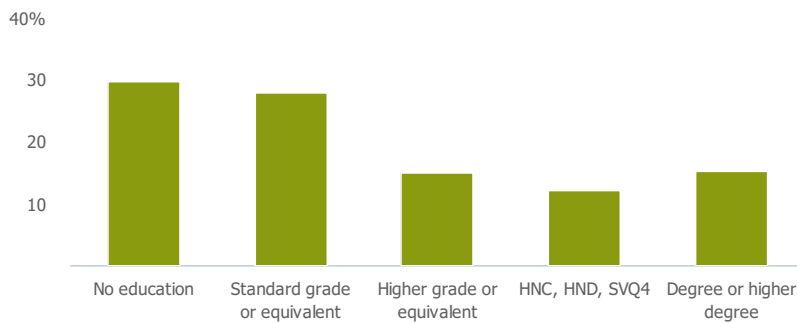


## Distance travelled to work



## Public

## Education (% all people aged 16 and over)



## Children in primary schools

# Commuter Flow Map

Coloured and grey lines/pins show the main and smaller commuter flows, respectively, between this town and the other towns in Scotland.

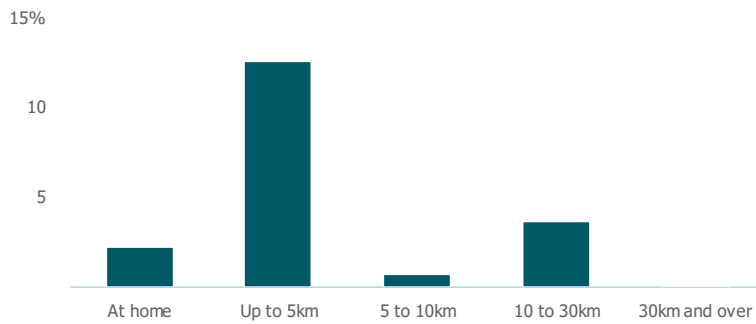
## Commercial

Number of people per shop

468

## Social

Distance travelled to study



### Number of residents per charity

1k

Bonhill is unique

## Connectivity and environment assets

### Average download speed (MBs)

63

Bonhill is unique

## Download

Download all of the Bonhill data in PDF format.

[Download PDF \(https://usppreview.blob.core.windows.net/pdfs/Bonhill.pdf\)](https://usppreview.blob.core.windows.net/pdfs/Bonhill.pdf)

