

# Bellsbank, East Ayrshire

Population 1,374

Bellsbank in East Ayrshire is an extension of Dalmellington. It developed to house miners in the post war period. The mines are now closed.

Social and council housing are the norm in this type of small town. Manufacturing and construction are the dominant forms of employment. Health and social work services are particularly active. There is a higher level of unemployment. Educational attainment is low. Car ownership is low, meaning that many residents in these towns are reliant on public transport.

Bellsbank is a dependent town.

Its most similar towns are [Addiebrownhill](#), [Logan](#), [High Valleyfield](#), and [Springside](#).

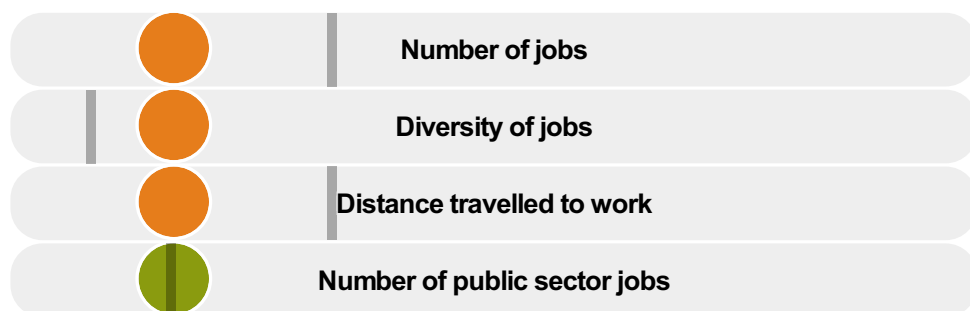
To gain more insight into Bellsbank, compare it to any of the other towns included in USP.

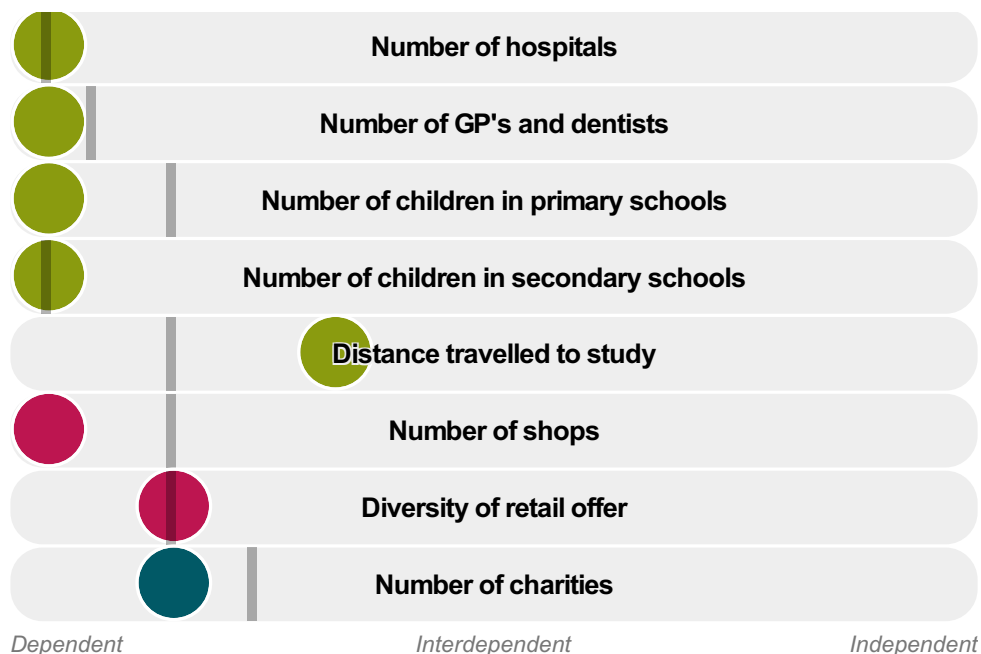
## Inter-relationships

*Dependent*

*Interdependent*

*Independent*





Bellsbank is a **dependent** town.

Combining inter-relationships and typology, Bellsbank is grouped with 7 other towns. It has similarities to these towns in terms of the number of charities, hospitals, children in primary schools, children in secondary schools, jobs, public sector jobs, GP's and dentists, and diversity of retail offer. It also has similarities in the diversity of jobs, the distance travelled to work, and the distance travelled to study.

- Employment
- Public
- Commercial
- Social
- Average for the category

## Change

### Population change 2001 to 2011

-15%

Less than similar towns per head of population

## Population

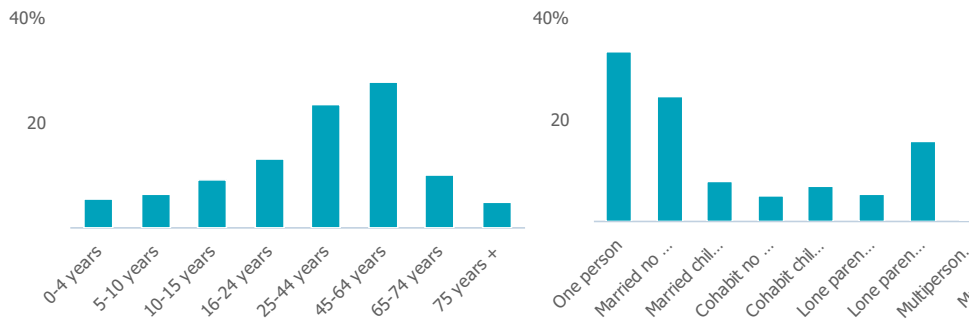
### Population 2011

1k

Less than similar towns

### Age

### Household composition



# Employment

## Jobs

99

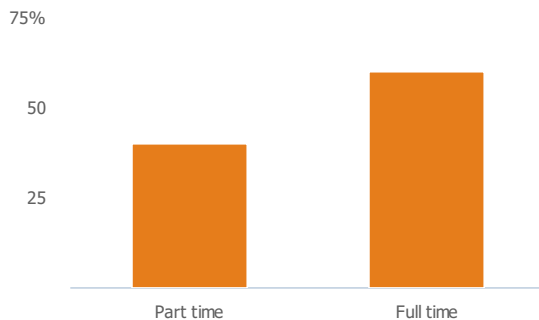
Less than similar towns per head of population

## Jobs change 2009 to 2014

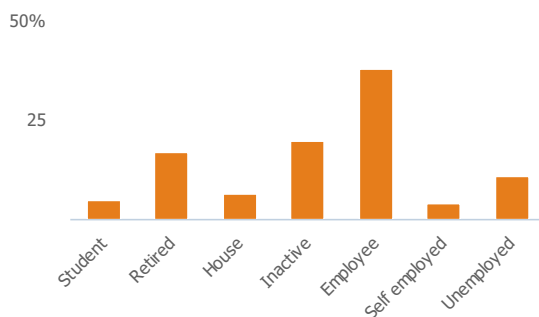
-28%

More than similar towns per head of population

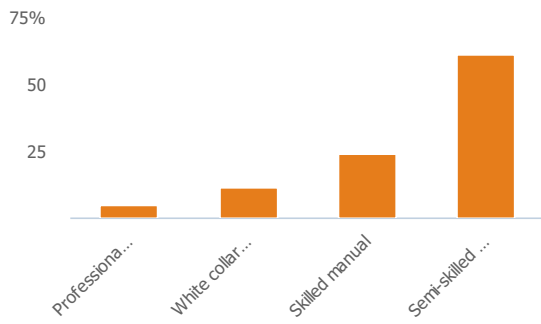
## Employment type(% working full time vs part time aged 16-74)



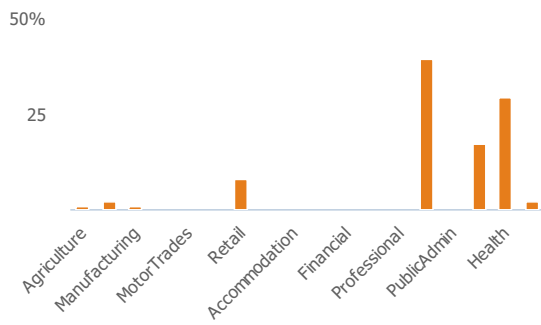
## Occupation (% aged 16-74)



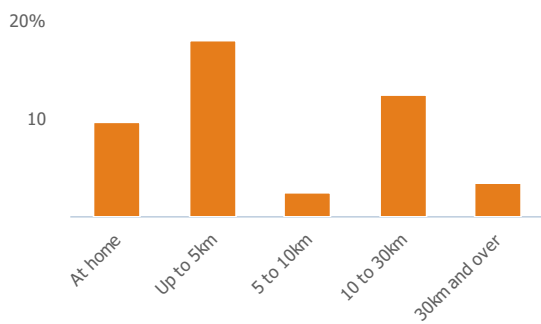
## Social Grade (% households aged 16-64)



### Sector Diversity

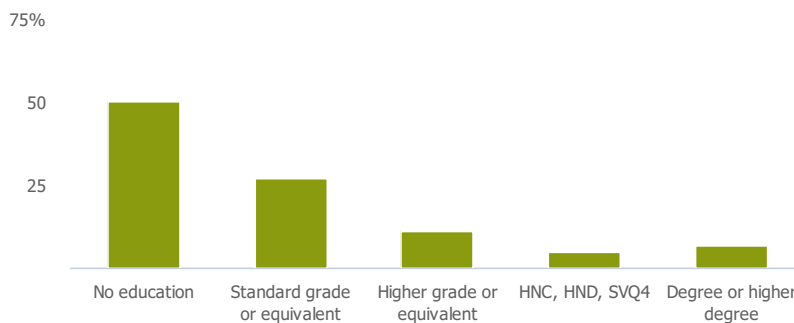


### Distance travelled to work



## Public

### Education (% all people aged 16 and over)



### Children in primary schools

0

Less than similar towns per head of population

# Commuter Flow Map

Coloured and grey lines/pins show the main and smaller commuter flows, respectively, between this town and the other towns in Scotland.

## Commercial

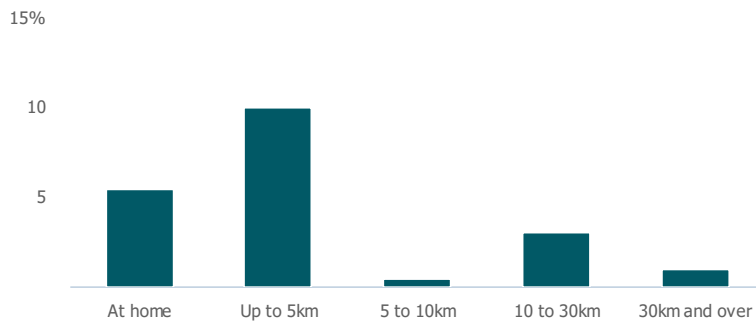
Number of people per shop

0

Less than similar towns per head of population

## Social

Distance travelled to study



### Number of residents per charity

687

More than similar towns per head of population

## Connectivity and environment assets

### Average download speed (MBs)

14

Less than similar towns per head of population

## Download

Download all of the Bellsbank data in PDF format.

[Download PDF \(https://usppreview.blob.core.windows.net/pdfs/Bellsbank.pdf\)](https://usppreview.blob.core.windows.net/pdfs/Bellsbank.pdf)

