

Banff, Aberdeenshire

Population 4,082

Banff in Aberdeenshire dates from medieval times when it was an important port exporting salmon to Europe. It continued to be an important fishing and fish trading port in the 19th century but today the port is home to small fishing boats and leisure craft. The historic town and boating have given it a tourist role.

Social and council housing are the norm in this type of medium-sized town. Manufacturing and construction are the dominant forms of employment. Health and social work services are particularly active. There is a higher level of unemployment. Educational attainment is low. Car ownership is low, meaning that many residents in these towns are reliant on public transport.

Banff is an independent to interdependent town.

Its most similar towns are [Girvan](#), [Campbeltown](#), [Annan](#), and [Eyemouth](#).

To gain more insight into Banff, compare it to any of the other towns included in USP.

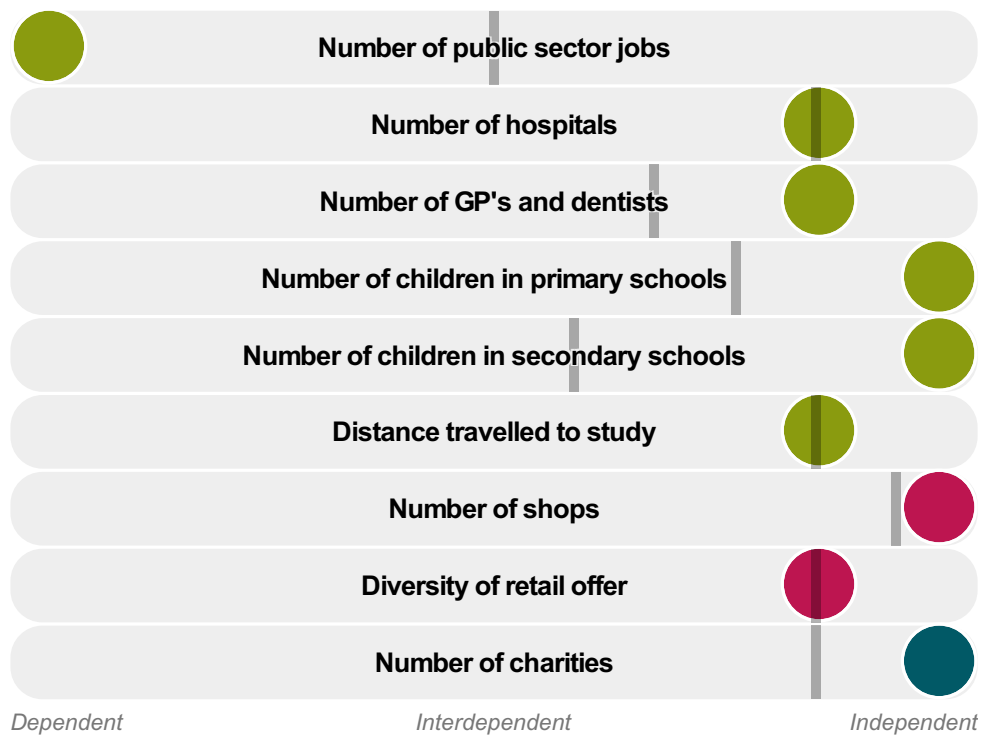
Inter-relationships

Dependent

Interdependent

Independent





Banff is an **independent to interdependent** town.

Combining inter-relationships and typology, Banff is grouped with 7 other towns. It has similarities to these towns in terms of the number of charities, hospitals, shops, GP's and dentists, and diversity of retail offer. It also has similarities in the distance travelled to study.

It differs in terms of the number of children in primary schools, and children in secondary schools. It also differs in the diversity of jobs. Banff differs most from its group in the number of public sector jobs.

- Employment
- Public
- Commercial
- Social
- Average for the category

Change

Population change 2001 to 2011

2%

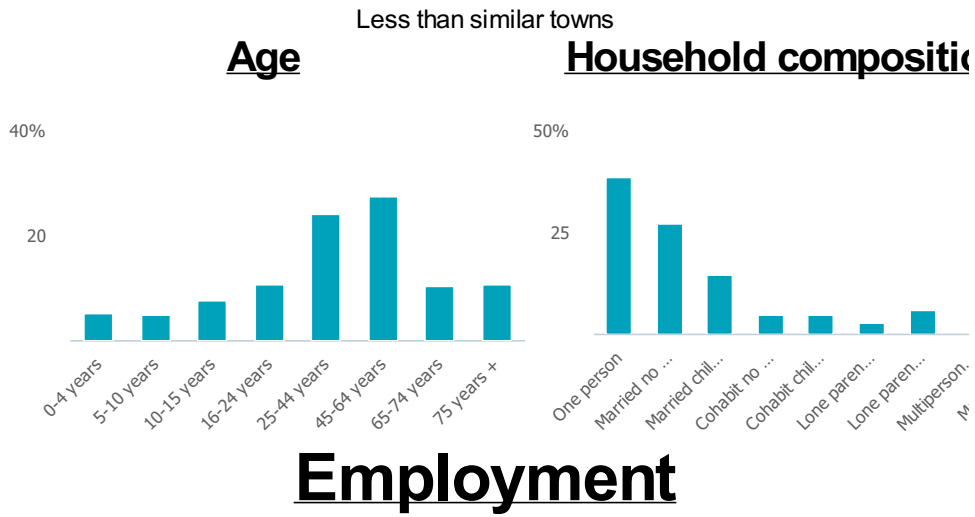
More than similar towns per head of population

Population

Population 2011

11

4k



Jobs

2k

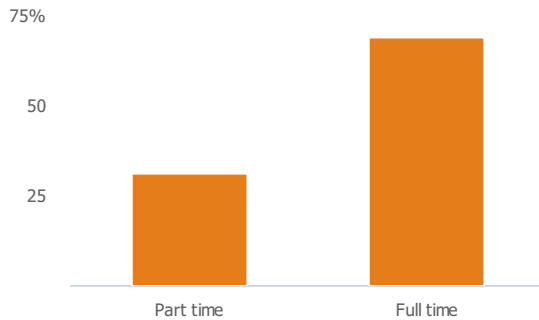
More than similar towns per head of population

Jobs change 2009 to 2014

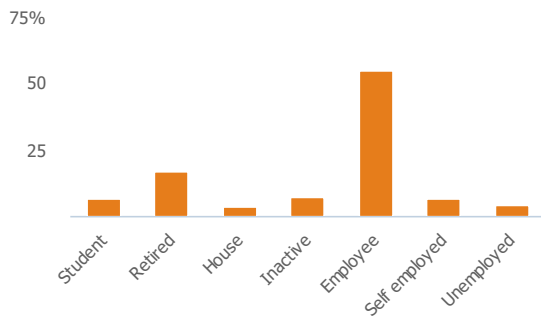
-25%

Less than similar towns per head of population

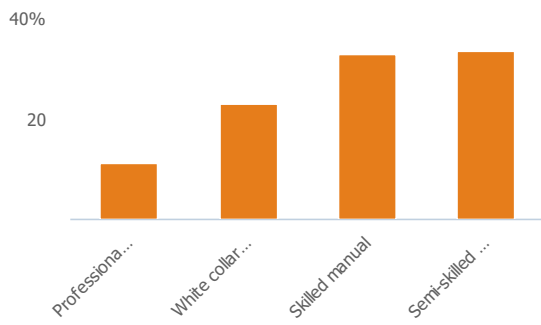
Employment type(% working full time vs part time aged 16-74)



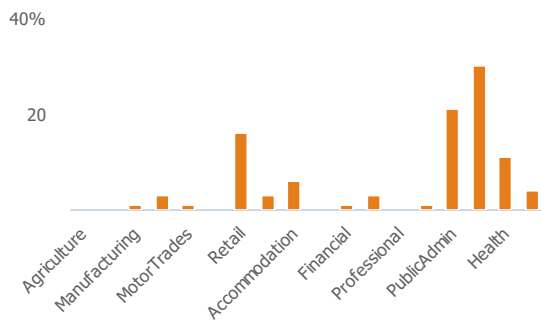
Occupation (% aged 16-74)



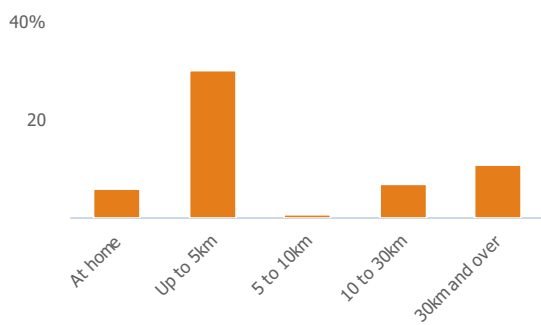
Social Grade (% households aged 16-64)



Sector Diversity

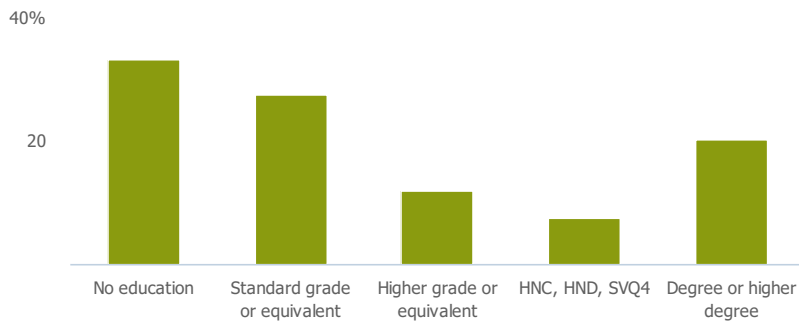


Distance travelled to work



Public

Education (% all people aged 16 and over)



Children in primary schools

508

More than similar towns per head of population

Commuter Flow Map

Coloured and grey lines/pins show the main and smaller commuter flows, respectively, between this town and the other towns in Scotland.

Commercial

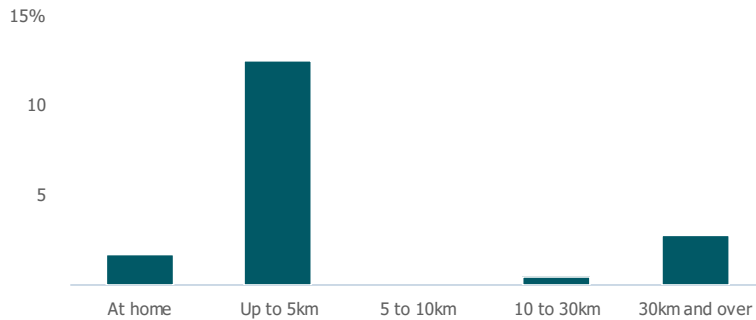
Number of people per shop

39

More than similar towns per head of population

Social

Distance travelled to study



Number of residents per charity

39

Less than similar towns per head of population

Connectivity and environment assets

Average download speed (MBs)

25

More than similar towns per head of population

Download

Download all of the Banff data in PDF format.

[Download PDF \(https://usppreview.blob.core.windows.net/pdfs/Banff.pdf\)](https://usppreview.blob.core.windows.net/pdfs/Banff.pdf)



UNIVERSITY of
STIRLING

