

Balloch, Highland

Population 1,440

Balloch is in Highland. It is a residential town with commuters to Inverness. The Scottish Forestry School is located on the edge of the town.

This type of small town is a suburban or commuter locality with a prevalence of higher income and private housing. A large proportion of the population are over 45, and many are retired. Many people own their home. There is also a high proportion of people in professional employment and a high proportion of residents are educated to HNC level or above. Many residents own two or more cars.

Balloch is an interdependent town.

Its most similar towns are [Gullane](#), [Invergowrie](#), [Crossford \(Fife\)](#), and [Roslin](#).

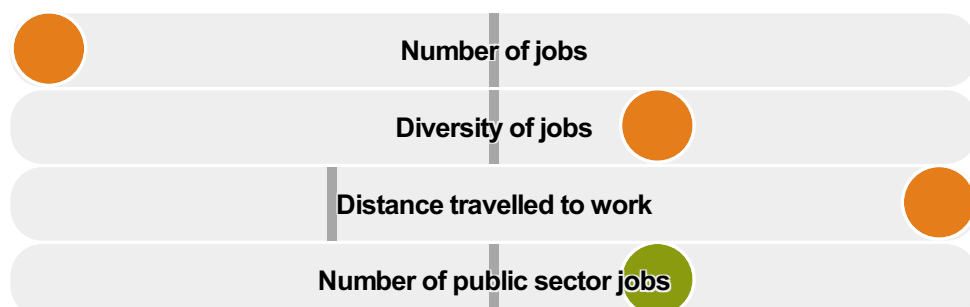
To gain more insight into Balloch, compare it to any of the other towns included in USP.

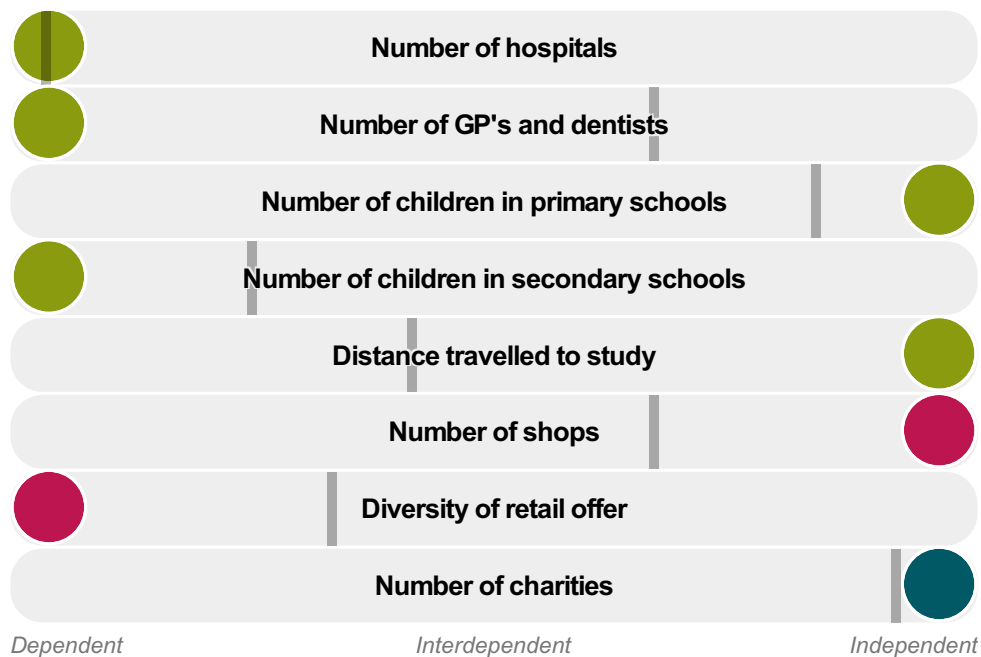
Inter-relationships

Dependent

Interdependent

Independent





Balloch is an **interdependent** town.

Combining inter-relationships and typology, Balloch is grouped with 11 other towns. It has similarities to these towns in terms of the number of charities, hospitals, and public sector jobs.

It differs in terms of the number of shops. It also differs in the distance travelled to work, and the distance travelled to study. Balloch differs most from its group in the number of children in secondary schools, jobs, GP's and dentists, and diversity of retail offer.

- Employment
- Public
- Commercial
- Social
- Average for the category

Change

Population change 2001 to 2011

-7%

Less than similar towns per head of population

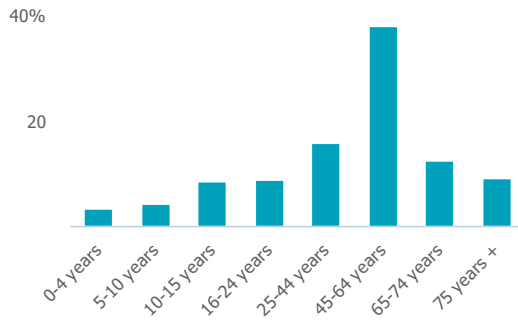
Population

Population 2011

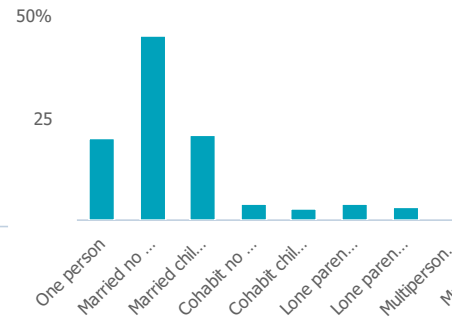
1k

Less than similar towns

Age



Household composition



Employment

Jobs

75

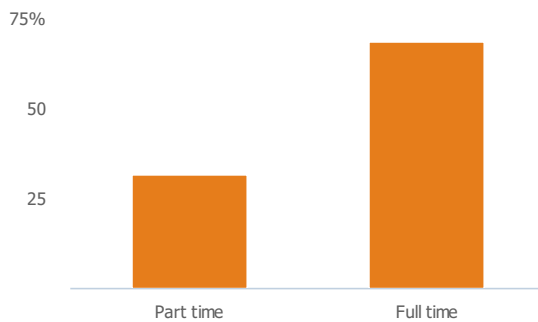
Less than similar towns per head of population

Jobs change 2009 to 2014

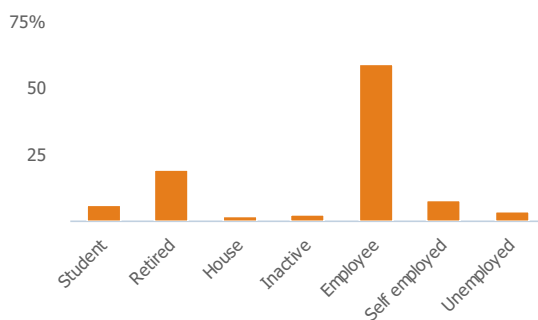
0%

More than similar towns per head of population

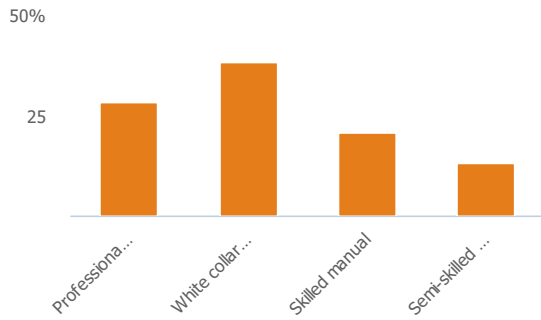
Employment type(% working full time vs part time aged 16-74)



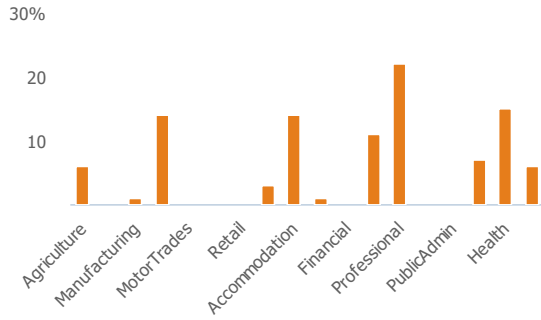
Occupation (% aged 16-74)



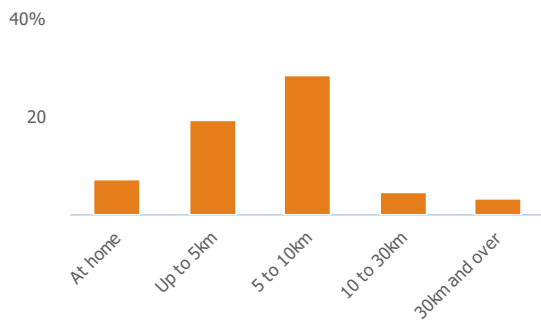
Social Grade (% households aged 16-64)



Sector Diversity

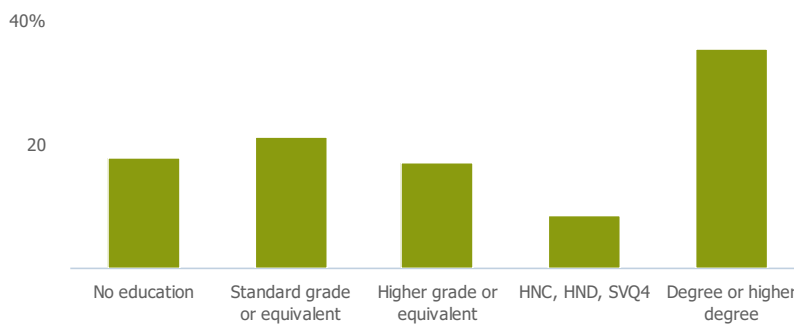


Distance travelled to work



Public

Education (% all people aged 16 and over)



Children in primary schools

544

More than similar towns per head of population

Commuter Flow Map

Coloured and grey lines/pins show the main and smaller commuter flows, respectively, between this town and the other towns in Scotland.

Commercial

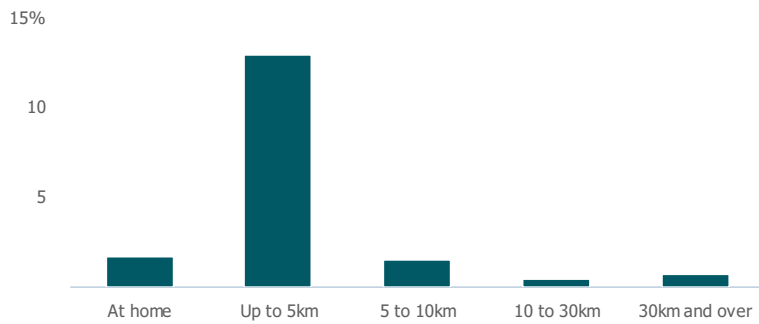
Number of people per shop

39

More than similar towns per head of population

Social

Distance travelled to study



Number of residents per charity

55

Less than similar towns per head of population

Connectivity and environment assets

Average download speed (MBs)

15

Less than similar towns per head of population

Download

Download all of the Balloch data in PDF format.

[Download PDF \(https://usppreview.blob.core.windows.net/pdfs/Balloch.pdf\)](https://usppreview.blob.core.windows.net/pdfs/Balloch.pdf)

